W Elementary School Boundaries: Summary Page

		TERMS	Boundary	Over/Under	Boundary %	Boundary %	Boundary %	Boundary %	
Base Data	Perm Cap	Students	Students	Capacity	Capacity	Low Income	Minority	ESE	
Denham Oaks Elementary	888	614	676	-212	76%	45%	47%	15%	
Double Branch Elementary	762	853	989	227	130%	34%	49%	18%	
Sand Pine Elementary	526	604	609	83	116%	38%	45%	12%	
Seven Oaks Elementary	674	1,061	1,137	463	169%	29%	45%	17%	
		Adjusted	Boundary	Over/Under	Boundary %	Boundary %	Boundary %	Boundary %	
Option 1	Perm Cap	Students	Students	Capacity	Capacity	Low Income	Minority	ESE	Notes
Denham Oaks Elementary	888	616	676	-212	76%	45%	47%	15%	
Double Branch Elementary	762	528	668	-94	88%	35%	49%	18%	
Sand Pine Elementary	526	693	697	171	133%	39%	44%	13%	
Seven Oaks Elementary	674	743	819	145	122%	24%	43%	18%	
Elementary W	762	551	551	-211	72%	35%	51%	15%	
		Adjusted	Boundary	Over/Under	Boundary %	Boundary %	Boundary %	Boundary %	
Option 2	Perm Cap	Students	Students	Capacity	Capacity	Low Income	Minority	ESE	Notes
Denham Oaks Elementary	888	645	705	-183	79%	44%	48%	16%	
Double Branch Elementary	762	528	668	-94	88%	35%	49%	18%	
Sand Pine Elementary	526	693	697	171	133%	39%	44%	13%	
Seven Oaks Elementary	674	714	790	116	117%	23%	43%	18%	
Elementary W	762	551	551	-211	72%	35%	51%	15%	

		Adjusted	Boundary	Over/Under	Boundary %	Boundary %	Boundary %	Boundary %	
Option 3	Perm Cap	Students	Students	Capacity	Capacity	Low Income	Minority	ESE	Notes
Denham Oaks Elementary	888	760	820	-68	92%	44%	48%	15%	
Double Branch Elementary	762	528	668	-94	88%	35%	49%	18%	
Sand Pine Elementary	526	693	697	171	133%	39%	44%	13%	
Seven Oaks Elementary	674	599	675	1	100%	20%	41%	19%	
Elementary W	762	551	551	-211	72%	35%	51%	15%	
		Adjusted	Boundary	Over/Under	Boundary %	Boundary %	Boundary %	Boundary %	
Option 4	Perm Cap	Students	Students	Capacity	Capacity	Low Income	Minority	ESE	Notes
Denham Oaks Elementary	888	671	731	-157	82%	44%	47%	15%	
Double Branch Elementary	762	536	676	-86	89%	35%	49%	18%	
Sand Pine Elementary	526	655	659	133	125%	40%	46%	13%	
Seven Oaks Elementary	674	714	790	116	117%	23%	43%	18%	
Elementary W	762	555	555	-207	73%	35%	50%	15%	
		Adjusted	Boundary	Over/Under	Boundary %	Boundary %	Boundary %	Boundary %	
Option 4A	Perm Cap	Students	Students	Capacity	Capacity	Low Income	Minority	ESE	Notes
Denham Oaks Elementary	888	818	878	-10	99%	45%	48%	16%	
Double Branch Elementary	762	536	676	-86	89%	35%	49%	18%	
Sand Pine Elementary	526	508	512	-14	97%	37%	44%	12%	
Seven Oaks Elementary	674	714	790	116	117%	23%	43%	18%	
Elementary W	762	555	555	-207	73%	35%	50%	15%	

		Adjusted	Boundary	Over/Under	Boundary %	Boundary %	Boundary %	Boundary %	
Option 5	Perm Cap	Students	Students	Capacity	Capacity	Low Income	Minority	ESE	Notes
Denham Oaks Elementary	888	671	731	-157	82%	44%	47%	15%	
Double Branch Elementary	762	582	722	-40	95%	34%	49%	18%	
Sand Pine Elementary	526	655	659	133	125%	40%	46%	13%	
Seven Oaks Elementary	674	714	790	116	117%	23%	43%	18%	
Elementary W	762	509	509	-253	67%	36%	50%	14%	
		Adjusted	Boundary	Over/Under	Boundary %	Boundary %	Boundary %	Boundary %	
Option 6	Perm Cap	Students	Students	Capacity	Capacity	Low Income	Minority	ESE	Notes
Denham Oaks Elementary	888	671	731	-157	82%	44%	47%	15%	
Double Branch Elementary	762	536	676	-86	89%	35%	49%	18%	
Sand Pine Elementary	526	648	652	126	124%	41%	45%	13%	
Seven Oaks Elementary	674	714	790	116	117%	23%	43%	18%	
Elementary W	762	562	562	-200	74%	35%	51%	15%	
		Adjusted	Boundary	Over/Under	Boundary %	Boundary %	Boundary %	Boundary %	
Option 7	Perm Cap	Students	Students	Capacity	Capacity	Low Income	Minority	ESE	Notes
Denham Oaks Elementary	888	671	731	-157	82%	44%	47%	15%	
Double Branch Elementary	762	582	722	-40	95%	34%	49%	18%	
Sand Pine Elementary	526	648	652	126	124%	41%	45%	13%	
Seven Oaks Elementary	674	714	790	116	117%	23%	43%	18%	
Elementary W	762	516	516	-246	68%	36%	50%	14%	

		Adjusted	Boundary	Over/Under	Boundary %	Boundary %	Boundary %	Boundary %	
Option 8	Perm Cap	Students	Students	Capacity	Capacity	Low Income	Minority	ESE	Notes
Denham Oaks Elementary	888	844	904	16	102%	44%	48%	15%	
Double Branch Elementary	762	536	676	-86	89%	35%	49%	18%	
Sand Pine Elementary	526	541	545	19	104%	39%	46%	12%	
Seven Oaks Elementary	674	714	790	116	117%	23%	43%	18%	
Elementary W	762	496	496	-266	65%	33%	49%	15%	
		Adjusted	Boundary	Over/Under	Boundary %	Boundary %	Boundary %	Boundary %	
Option 9	Perm Cap	Students	Students	Capacity	Capacity	Low Income	Minority	ESE	Notes
Denham Oaks Elementary	888	844	904	16	102%	44%	48%	15%	
Double Branch Elementary	762	582	722	-40	95%	34%	49%	18%	
Sand Pine Elementary	526	541	545	19	104%	39%	46%	12%	
Seven Oaks Elementary	674	714	790	116	117%	23%	43%	18%	
Elementary W	762	450	450	-312	59%	34%	49%	14%	
		Adjusted	Boundary	Over/Under	Boundary %	Boundary %	Boundary %	Boundary %	
Option 10	Perm Cap	Students	Students	Capacity	Capacity	Low Income	Minority	ESE	Notes
Denham Oaks Elementary	888	844	904	16	102%	44%	48%	15%	
Double Branch Elementary	762	536	676	-86	89%	35%	49%	18%	
Sand Pine Elementary	526	610	614	88	117%	40%	46%	13%	
Seven Oaks Elementary	674	645	721	47	107%	21%	42%	18%	
Elementary W	762	496	496	-266	65%	33%	49%	15%	
		Adjusted	Boundary	Over/Under	Boundary %	Boundary %	Boundary %	Boundary %	
Option 11	Perm Cap	Students	Students	Capacity	Capacity	Low Income	Minority	ESE	Notes
Denham Oaks Elementary	888	844	904	16	102%	44%	48%	15%	
Double Branch Elementary	762	582	722	-40	95%	34%	49%	18%	
Sand Pine Elementary	526	610	614	88	117%	40%	46%	13%	
Seven Oaks Elementary	674	645	721	47	107%	21%	42%	18%	
Elementary W	762	450	450	-312	59%	34%	49%	14%	

W Elementary School Boundaries: BASE DATA-2016-17

TOTAL POPULATION / BUILDING UTILIZATION	1 DO	2 SO	3 BCC	4 DCC	5 CG	6 BC	7A TW	7B NWW	7C NWE	8 BTP	9 EW	10 LN	11 WW	12 MPI	13 WR	14 MDR	15 LL	16 MI	17 CKW	18 TC	19 SCL	20 WR	21 IV	22 AF	23 HC	24 BP	25 AP	26 WL	27 RL	28 LH	29 BF	30 HS	31 DB	NO MATCH	CHOICE IN	CHOICE OUT	TOTAL SCHOOL PERMANENT CAPACITY 10/1/15	TOTAL ENROLL STUDENTS TERMS K-5 10/1/15	BASE UTILIZATION PERCENT TERMS COUNT	NET BOUNDARY CHANGE	BOUNDARY AREA COUNT STUDENTS	BOUNDARY UTILIZATION PERCENT AREA COUNT	OVER / UNDER CAPACITY AREA COUNT
	AREA	AREA	AREA	AREA	AREA	AREA	AREA	AREA	AREA	AREA	AREA	AREA	AREA	AREA	AREA	AREA	AREA	AREA	AREA	AREA	AREA	AREA	AREA	AREA	AREA	AREA	AREA	AREA	AREA	AREA	AREA	AREA	AREA										
Denham Oaks Elementary	676																																	0	74	134	888	614	69%	2	676	76%	-210
Double Branch Elementary																						62	43	23	12	10	29	17	117	8	37	42	589	0	56	196	762	853	112%	-4	989	130%	223
Sand Pine Elementary													28	263	34	69	7	19	40	77	72													1	53	58	526	604	115%	1	609	116%	84
Seven Oaks Elementary		675	46	21	48	29	26	50	123	21	30	68																						1	67	144	674	1,061	157%	0	1137	169%	463
TOTALS	676	675	46	21	48	29	26	50	123	21	30	68	28	263	34	69	7	19	40	77	72	62	43	23	12	10	29	17	117	8	37	42	589	2	250	532	2850	3132	110%	-1	3411	120%	560

LOW INCOME	1 DO	2 SO	3 BCC	4 DCC	5 CG	6 BC	7A TW	7B NWW	7C NWE	8 BTP	9 EW	10 LN	11 WW	12 MPI	13 WR	14 MDR	15 LL	16 MI	17 CKW	18 TC	19 SCL	20 WR	21 IV	22 AF	23 HC	24 BP	25 AP	26 WL	27 RL	28 LH	29 BF	30 HS	31 DB	BASE AREA COUNT LOW INCOME TERMS COUNT	BASE PERCENT LOW INCOME	NET BOUNDARY CHANGE LOW INCOME	BOUNDARY AREA COUNT LOW INCOME	BOUNDARY PERCENT LOW INCOME AREA COUNT
	AREA	AREA	AREA	AREA	AREA	AREA	AREA	AREA	AREA	AREA	AREA	AREA	AREA	AREA	AREA	AREA	AREA	AREA	AREA	AREA	AREA	AREA	AREA	AREA	AREA	AREA	AREA	AREA	AREA	AREA	AREA	AREA	AREA						
Denham Oaks Elementary	305																																	305	50%	0	305	45%
Double Branch Elementary																						21	14	10	6	1	6	7	34	2	8	14	211	334	39%	0	334	34%
Sand Pine Elementary													12	89	1	34	1	5	27	33	31													233	39%	0	233	38%
Seven Oaks Elementary		134	21	6	24	8	5	27	56	7	9	31																						328	31%	0	328	29%
TOTALS	305	134	21	6	24	8	5	27	56	7	9	31	12	89	1	34	1	5	27	33	31	21	14	10	6	1	6	7	34	2	8	14	211	1200	38%	0	1200	35%
Percentages	45%	20%	46%	29%	50%	28%	19%	54%	46%	33%	30%	46%	43%	34%	3%	49%	14%	26%	68%	43%	43%	34%	33%	43%	50%	10%	21%	41%	29%	25%	22%	33%	36%						

MINORITY STUDENTS	1 DO	2 SO	3 BCC	4 DCC	5 CG	6 BC	7A TW	7B NWW	7C NWE	8 BTP	9 EW	10 LN	11 WW	12 MPI	13 WR	14 MDR	15 LL	16 MI	17 CKW	18 TC	19 SCL	20 WR	21 IV	22 AF	23 HC	24 BP	25 AP	26 WL	27 RL	28 LH	29 BF	30 HS	31 DB	BASE AREA COUNT MINORITY MINORITY	BASE PERCENT MINORITY TERMS COUNT	NET BOUNDARY CHANGE MINORITY	BOUNDARY AREA COUNT MINORITY	BOUNDARY PERCENT MINORITY AREA COUNT
	AREA	AREA	AREA	AREA	AREA	AREA	AREA	AREA	AREA	AREA	AREA	AREA	AREA	AREA	AREA	AREA	AREA	AREA	AREA	AREA	AREA	AREA	AREA	AREA	AREA	AREA	AREA	AREA	AREA	AREA	AREA	AREA	AREA						
Denham Oaks Elementary	318																																	318	52%	0	318	47%
Double Branch Elementary																						30	23	13	6	4	18	7	54	2	22	24	282	485	57%	0	485	49%
Sand Pine Elementary													9	108	10	31	4	3	32	51	29													277	46%	0	277	45%
Seven Oaks Elementary		274	28	11	23	17	10	30	57	13	15	33																						511	48%	0	511	45%
TOTALS	318	274	28	11	23	17	10	30	57	13	15	33	9	108	10	31	4	3	32	51	29	30	23	13	6	4	18	7	54	2	22	24	282	1591	51%	0	1591	47%
Percentages	47%	41%	61%	52%	48%	59%	38%	60%	46%	62%	50%	49%	32%	41%	29%	45%	57%	16%	80%	66%	40%	48%	53%	57%	50%	40%	62%	41%	46%	25%	59%	57%	48%						

ESE STUDENTS	1 DO	2 SO	3 BCC	4 DCC	5 CG	6 BC	7A TW	7B NWW	7C NWE	8 BTP	9 EW	10 LN	11 WW	12 MPI	13 WR	14 MDR	15 LL	16 MI	17 CKW	18 TC	19 SCL	20 WR	21 IV	22 AF	23 HC	24 BP	25 AP	26 WL	27 RL	28 LH	29 BF	30 HS	31 DB	BASE AREA COUNT ESE STUDENT ESE TERMS COUNT	BASE PERCENT ESE STUDENT	NET BOUNDARY CHANGE ESE STUDENT	BOUNDARY AREA COUNT ESE STUDENT	BOUNDARY PERCENT ESE STUDENT AREA COUNT
	AREA	AREA	AREA	AREA	AREA	AREA	AREA	AREA	AREA	AREA	AREA	AREA	AREA	AREA	AREA	AREA	AREA	AREA	AREA	AREA	AREA	AREA	AREA	AREA	AREA	AREA	AREA	AREA	AREA	AREA	AREA	AREA	AREA						
Denham Oaks Elementary	103																																	103	17%	0	103	15%
Double Branch Elementary																						7	8	10	3	2	7	4	16	1	6	10	105	179	21%	0	179	18%
Sand Pine Elementary													4	35	2	7	1	2	5	9	7													72	12%	0	72	12%
Seven Oaks Elementary		125	5	3	8	8	2	6	21	1	4	8																						191	18%	0	191	17%
TOTALS	103	125	5	3	8	8	2	6	21	1	4	8	4	35	2	7	1	2	5	9	7	7	8	10	3	2	7	4	16	1	6	10	105	545	17%	0	545	16%
Percentages	15%	19%	11%	14%	17%	28%	8%	12%	17%	5%	13%	12%	14%	13%	6%	10%	14%	11%	13%	12%	10%	11%	19%	43%	25%	20%	24%	24%	14%	13%	16%	24%	18%						

W Elementary School Boundaries: Option 1

TOTAL POPULATION / BUILDING UTILIZATION	AREA 1	AREA 2	AREA 3	AREA 4	AREA 5	AREA 6	AREA 7	AREA 8	AREA 9	AREA 10	AREA 11	AREA 12	AREA 13	AREA 14	AREA 15	AREA 16	AREA 17	AREA 18	AREA 19	AREA 20	AREA 21	AREA 22	AREA 23	AREA 24	AREA 25	AREA 26	AREA 27	AREA 28	AREA 29	AREA 30	AREA 31	NO MATCH	CHOICE IN	CHOICE OUT	TOTAL SCHOOL PERMANENT CAPACITY 10/1/15	*TOTAL* ENROLL STUDENTS TERMS 6-8 10/1/15	BASE UTILIZATION PERCENT TERMS COUNT	NET BOUNDARY CHANGE	BOUNDARY AREA COUNT STUDENTS	BOUNDARY UTILIZATION PERCENT AREA COUNT	OVER / UNDER CAPACITY AREA COUNT
	DO	SO	BCC	DCC	CG	BC	NWW	BTP	EW	LN	WW	MPI	WR	MDR	LL	MI	CKW	TC	SCL	WR	IV	AF	HC	BP	AP	WL	RL	LH	BF	HS	DB										
Denham Oaks Elemen	676																															0	74	134	888	614	69%	2	676	76%	-212
Double Branch Elementary																													37	42	589	0	56	196	762	853	112%	-325	668	88%	-94
Sand Pine Elementary							199	21	30	68	28	263		69		19																1	53	58	526	604	115%	89	697	133%	171
Seven Oaks Elementary		675	46	21	48	29																										1	67	144	674	1,061	157%	-318	819	122%	145
Elementary W													34		7		40	77	72	62	43	23	12	10	29	17	117	8							762	0	0%	551	551	72%	-211
TOTALS	676	675	46	21	48	29	199	21	30	68	28	263	34	69	7	19	40	77	72	62	43	23	12	10	29	17	117	8	37	42	589	2	250	532	3612	3132	87%	-1	3411	94%	-201

LOW INCOME	AREA 1	AREA 2	AREA 3	AREA 4	AREA 5	AREA 6	AREA 7	AREA 8	AREA 9	AREA 10	AREA 11	AREA 12	AREA 13	AREA 14	AREA 15	AREA 16	AREA 17	AREA 18	AREA 19	AREA 20	AREA 21	AREA 22	AREA 23	AREA 24	AREA 25	AREA 26	AREA 27	AREA 28	AREA 29	AREA 30	AREA 31	BASE AREA COUNT LOW INCOME	BASE PERCENT LOW INCOME TERMS COUNT	NET BOUNDARY CHANGE LOW INCOME	BOUNDARY AREA COUNT LOW INCOME	BOUNDARY PERCENT LOW INCOME AREA COUNT
	DO	SO	BCC	DCC	CG	BC	NWW	BTP	EW	LN	WW	MPI	WR	MDR	LL	MI	CKW	TC	SCL	WR	IV	AF	HC	BP	AP	WL	RL	LH	BF	HS	DB					
Denham Oaks Elemen	305																															305	50%	0	305	45%
Double Branch Elementary																													8	14	211	334	39%	-101	233	35%
Sand Pine Elementary							88	7	9	31	12	89		34		5																233	39%	42	275	39%
Seven Oaks Elementary		134	21	6	24	8																										328	31%	-135	193	24%
Elementary W													1		1		27	33	31	21	14	10	6	1	6	7	34	2						194	194	35%
TOTALS	305	134	21	6	24	8	88	7	9	31	12	89	1	34	1	5	27	33	31	21	14	10	6	1	6	7	34	2	8	14	211	1200	38%	0	1200	35%
Percentages	45%	20%	46%	29%	50%	28%	44%	33%	30%	46%	43%	34%	3%	49%	14%	26%	68%	43%	43%	34%	33%	43%	50%	10%	21%	41%	29%	25%	22%	33%	36%					

MINORITY STUDENTS	AREA 1	AREA 2	AREA 3	AREA 4	AREA 5	AREA 6	AREA 7	AREA 8	AREA 9	AREA 10	AREA 11	AREA 12	AREA 13	AREA 14	AREA 15	AREA 16	AREA 17	AREA 18	AREA 19	AREA 20	AREA 21	AREA 22	AREA 23	AREA 24	AREA 25	AREA 26	AREA 27	AREA 28	AREA 29	AREA 30	AREA 31	BASE AREA COUNT MINORITY	BASE PERCENT MINORITY TERMS COUNT	NET BOUNDARY CHANGE MINORITY	BOUNDARY AREA COUNT MINORITY	BOUNDARY PERCENT MINORITY AREA COUNT
	DO	SO	BCC	DCC	CG	BC	NWW	BTP	EW	LN	WW	MPI	WR	MDR	LL	MI	CKW	TC	SCL	WR	IV	AF	HC	BP	AP	WL	RL	LH	BF	HS	DB					
Denham Oaks Elemen	318																															318	52%	0	318	47%
Double Branch Elementary																													22	24	282	485	57%	-157	328	49%
Sand Pine Elementary							97	13	15	33	9	108		31		3																277	46%	32	309	44%
Seven Oaks Elementary		274	28	11	23	17																										511	48%	-158	353	43%
Elementary W													10		4		32	51	29	30	23	13	6	4	18	7	54	2						283	283	51%
TOTALS	318	274	28	11	23	17	97	13	15	33	9	108	10	31	4	3	32	51	29	30	23	13	6	4	18	7	54	2	22	24	282	1591	51%	0	1591	47%
Percentages	47%	41%	61%	52%	48%	59%	49%	62%	50%	49%	32%	41%	29%	45%	57%	16%	80%	66%	40%	48%	53%	57%	50%	40%	62%	41%	46%	25%	59%	57%	48%					

ESE STUDENTS	AREA 1	AREA 2	AREA 3	AREA 4	AREA 5	AREA 6	AREA 7	AREA 8	AREA 9	AREA 10	AREA 11	AREA 12	AREA 13	AREA 14	AREA 15	AREA 16	AREA 17	AREA 18	AREA 19	AREA 20	AREA 21	AREA 22	AREA 23	AREA 24	AREA 25	AREA 26	AREA 27	AREA 28	AREA 29	AREA 30	AREA 31	BASE AREA COUNT ESE STUDENT	BASE PERCENT ESE STUDENT TERMS COUNT	NET BOUNDARY CHANGE ESE STUDENT	BOUNDARY AREA COUNT ESE STUDENT	BOUNDARY PERCENT ESE STUDENT AREA COUNT
	DO	SO	BCC	DCC	CG	BC	NWW	BTP	EW	LN	WW	MPI	WR	MDR	LL	MI	CKW	TC	SCL	WR	IV	AF	HC	BP	AP	WL	RL	LH	BF	HS	DB					
Denham Oaks Elemen	103																															103	17%	0	103	15%
Double Branch Elementary																													6	10	105	179	21%	-58	121	18%
Sand Pine Elementary							29	1	4	8	4	35		7		2																72	12%	18	90	13%
Seven Oaks Elementary		125	5	3	8	8																										191	18%	-42	149	18%
Elementary W													2		1		5	9	7	7	8	10	3	2	7	4	16	1						82	82	15%
TOTALS	103	125	5	3	8	8	29	1	4	8	4	35	2	7	1	2	5	9	7	7	8	10	3	2	7	4	16	1	6	10	105	545	17%	0	545	16%
Percentages	15%	19%	11%	14%	17%	28%	15%	5%	13%	12%	14%	13%	6%	10%	14%	11%	13%	12%	10%	11%	19%	43%	25%	20%	24%	24%	14%	13%	16%	24%	18%					

W Elementary School Boundaries: Option 2

TOTAL POPULATION	AREA 1	AREA 2	AREA 3	AREA 4	AREA 5	AREA 6	AREA 7	AREA 8	AREA 9	AREA 10	AREA 11	AREA 12	AREA 13	AREA 14	AREA 15	AREA 16	AREA 17	AREA 18	AREA 19	AREA 20	AREA 21	AREA 22	AREA 23	AREA 24	AREA 25	AREA 26	AREA 27	AREA 28	AREA 29	AREA 30	AREA 31	NO MATCH	CHOICE IN	CHOICE OUT	TOTAL SCHOOL PERMANENT CAPACITY 10/1/2015	TOTAL ENROLL STUDENTS TERMS 6-8 10/1/15	BASE UTILIZATION PERCENT TERMS COUNT	NET BOUNDARY CHANGE	BOUNDARY AREA COUNT STUDENTS	BOUNDARY UTILIZATION PERCENT AREA COUNT	OVER / UNDER CAPACITY AREA COUNT
BUILDING UTILIZATION	DO	SO	BCC	DCC	CG	BC	NWW	BTP	EW	LN	WW	MPI	WR	MDR	LL	MI	CKW	TC	SCL	WR	IV	AF	HC	BP	AP	WL	RL	LH	BF	HS	DB										
Denham Oaks Elemer	676					29																										0	74	134	888	614	69%	31	705	79%	-183
Double Branch Elementary																													37	42	589	0	56	196	762	853	112%	-325	668	88%	-94
Sand Pine Elementary							199	21	30	68	28	263		69		19																1	53	58	526	604	115%	89	697	133%	171
Seven Oaks Elementary		675	46	21	48																											1	67	144	674	1,061	157%	-347	790	117%	116
Elementary W													34		7		40	77	72	62	43	23	12	10	29	17	117	8							762	0	0%	551	551	72%	-211
TOTALS	676	675	46	21	48	29	199	21	30	68	28	263	34	69	7	19	40	77	72	62	43	23	12	10	29	17	117	8	37	42	589	2	250	532	3612	3132	87%	-1	3411	94%	-201

LOW INCOME	AREA 1	AREA 2	AREA 3	AREA 4	AREA 5	AREA 6	AREA 7	AREA 8	AREA 9	AREA 10	AREA 11	AREA 12	AREA 13	AREA 14	AREA 15	AREA 16	AREA 17	AREA 18	AREA 19	AREA 20	AREA 21	AREA 22	AREA 23	AREA 24	AREA 25	AREA 26	AREA 27	AREA 28	AREA 29	AREA 30	AREA 31	BASE AREA COUNT LOW INCOME	BASE PERCENT LOW INCOME TERMS COUNT	NET BOUNDARY CHANGE LOW INCOME	BOUNDARY AREA COUNT LOW INCOME	BOUNDARY PERCENT LOW INCOME AREA COUNT
	DO	SO	BCC	DCC	CG	BC	NWW	BTP	EW	LN	WW	MPI	WR	MDR	LL	MI	CKW	TC	SCL	WR	IV	AF	HC	BP	AP	WL	RL	LH	BF	HS	DB						
Denham Oaks Elemer	305					8																										305	50%	8	313	44%
Double Branch Elementary																													8	14	211	334	39%	-101	233	35%
Sand Pine Elementary							88	7	9	31	12	89		34		5																233	39%	42	275	39%
Seven Oaks Elementary		134	21	6	24																											328	31%	-143	185	23%
Elementary W													1		1		27	33	31	21	14	10	6	1	6	7	34	2						194	194	35%
TOTALS	305	134	21	6	24	8	88	7	9	31	12	89	1	34	1	5	27	33	31	21	14	10	6	1	6	7	34	2	8	14	211	1200	38%	0	1200	35%
Percentages	45%	20%	46%	29%	50%	28%	44%	33%	30%	46%	43%	34%	3%	49%	14%	26%	68%	43%	43%	34%	33%	43%	50%	10%	21%	41%	29%	25%	22%	33%	36%						

MINORITY STUDENTS	AREA 1	AREA 2	AREA 3	AREA 4	AREA 5	AREA 6	AREA 7	AREA 8	AREA 9	AREA 10	AREA 11	AREA 12	AREA 13	AREA 14	AREA 15	AREA 16	AREA 17	AREA 18	AREA 19	AREA 20	AREA 21	AREA 22	AREA 23	AREA 24	AREA 25	AREA 26	AREA 27	AREA 28	AREA 29	AREA 30	AREA 31	TOTAL AREA COUNT MINORITY	BASE PERCENT MINORITY TERMS COUNT	NET BOUNDARY CHANGE MINORITY	BOUNDARY AREA COUNT MINORITY	BOUNDARY PERCENT MINORITY AREA COUNT
	DO	SO	BCC	DCC	CG	BC	NWW	BTP	EW	LN	WW	MPI	WR	MDR	LL	MI	CKW	TC	SCL	WR	IV	AF	HC	BP	AP	WL	RL	LH	BF	HS	DB						
Denham Oaks Elemer	318					17																										318	52%	17	335	48%
Double Branch Elementary																													22	24	282	485	57%	-157	328	49%
Sand Pine Elementary							97	13	15	33	9	108		31		3																277	46%	32	309	44%
Seven Oaks Elementary		274	28	11	23																											511	48%	-175	336	43%
Elementary W													10		4		32	51	29	30	23	13	6	4	18	7	54	2						283	283	51%
TOTALS	318	274	28	11	23	17	97	13	15	33	9	108	10	31	4	3	32	51	29	30	23	13	6	4	18	7	54	2	22	24	282	1591	51%	0	1591	47%
Percentages	47%	41%	61%	52%	48%	59%	49%	62%	50%	49%	32%	41%	29%	45%	57%	16%	80%	66%	40%	48%	53%	57%	50%	40%	62%	41%	46%	25%	59%	57%	48%					

ESE STUDENTS	AREA 1	AREA 2	AREA 3	AREA 4	AREA 5	AREA 6	AREA 7	AREA 8	AREA 9	AREA 10	AREA 11	AREA 12	AREA 13	AREA 14	AREA 15	AREA 16	AREA 17	AREA 18	AREA 19	AREA 20	AREA 21	AREA 22	AREA 23	AREA 24	AREA 25	AREA 26	AREA 27	AREA 28	AREA 29	AREA 30	AREA 31	TOTAL AREA COUNT ESE STUDENT	BASE PERCENT ESE STUDENT TERMS COUNT	NET BOUNDARY CHANGE ESE STUDENT	BOUNDARY AREA COUNT ESE STUDENT	BOUNDARY PERCENT ESE STUDENT AREA COUNT
	DO	SO	BCC	DCC	CG	BC	NWW	BTP	EW	LN	WW	MPI	WR	MDR	LL	MI	CKW	TC	SCL	WR	IV	AF	HC	BP	AP	WL	RL	LH	BF	HS	DB						
Denham Oaks Elemer	103					8																										103	17%	8	111	16%
Double Branch Elementary																													6	10	105	179	21%	-58	121	18%
Sand Pine Elementary							29	1	4	8	4	35		7		2																72	12%	18	90	13%
Seven Oaks Elementary		125	5	3	8																											191	18%	-50	141	18%
Elementary W													2		1		5	9	7	7	8	10	3	2	7	4	16	1						82	82	15%
TOTALS	103	125	5	3	8	8	29	1	4	8	4	35	2	7	1	2	5	9	7	7	8	10	3	2	7	4	16	1	6	10	105	545	17%	0	545	16%
Percentages	15%	19%	11%	14%	17%	28%	15%	5%	13%	12%	14%	13%	6%	10%	14%	11%	13%	12%	10%	11%	19%	43%	25%	20%	24%	24%	14%	13%	16%	24%	18%					

W Elementary School Boundaries: Option 3

TOTAL POPULATION	AREA 1	AREA 2	AREA 3	AREA 4	AREA 5	AREA 6	AREA 7	AREA 8	AREA 9	AREA 10	AREA 11	AREA 12	AREA 13	AREA 14	AREA 15	AREA 16	AREA 17	AREA 18	AREA 19	AREA 20	AREA 21	AREA 22	AREA 23	AREA 24	AREA 25	AREA 26	AREA 27	AREA 28	AREA 29	AREA 30	AREA 31	NO MATCH	CHOICE IN	CHOICE OUT	TOTAL SCHOOL PERMANENT CAPACITY 10/1/2015	TOTAL ENROLL STUDENTS TERMS 6-8 10/1/15	BASE UTILIZATION PERCENT TERMS COUNT	NET BOUNDARY CHANGE	BOUNDARY AREA COUNT STUDENTS	BOUNDARY UTILIZATION PERCENT AREA COUNT	OVER / UNDER CAPACITY AREA COUNT
BUILDING UTILIZATION	DO	SO	BCC	DCC	CG	BC	NWW	BTP	EW	LN	WW	MPI	WR	MDR	LL	MI	CKW	TC	SCL	WR	IV	AF	HC	BP	AP	WL	RL	LH	BF	HS	DB										
Denham Oaks Elemer	676		46	21	48	29																										0	74	134	888	614	69%	146	820	92%	-68
Double Branch Elementary																													37	42	589	0	56	196	762	853	112%	-325	668	88%	-94
Sand Pine Elementary							199	21	30	68	28	263		69		19																1	53	58	526	604	115%	89	697	133%	171
Seven Oaks Elementary		675																														1	67	144	674	1,061	157%	-462	675	100%	1
Elementary W													34		7		40	77	72	62	43	23	12	10	29	17	117	8							762	0	0%	551	551	72%	-211
TOTALS	676	675	46	21	48	29	199	21	30	68	28	263	34	69	7	19	40	77	72	62	43	23	12	10	29	17	117	8	37	42	589	2	250	532	3612	3132	87%	-1	3411	94%	-201

LOW INCOME	AREA 1	AREA 2	AREA 3	AREA 4	AREA 5	AREA 6	AREA 7	AREA 8	AREA 9	AREA 10	AREA 11	AREA 12	AREA 13	AREA 14	AREA 15	AREA 16	AREA 17	AREA 18	AREA 19	AREA 20	AREA 21	AREA 22	AREA 23	AREA 24	AREA 25	AREA 26	AREA 27	AREA 28	AREA 29	AREA 30	AREA 31	BASE AREA COUNT LOW INCOME	BASE PERCENT LOW INCOME TERMS COUNT	NET BOUNDARY CHANGE LOW INCOME	BOUNDARY AREA COUNT LOW INCOME	BOUNDARY PERCENT LOW INCOME AREA COUNT
DO	SO	BCC	DCC	CG	BC	NWW	BTP	EW	LN	WW	MPI	WR	MDR	LL	MI	CKW	TC	SCL	WR	IV	AF	HC	BP	AP	WL	RL	LH	BF	HS	DB								
Denham Oaks Elemer	305		21	6	24	8																										305	50%	59	364	44%
Double Branch Elementary																													8	14	211	334	39%	-101	233	35%
Sand Pine Elementary							88	7	9	31	12	89		34		5																233	39%	42	275	39%
Seven Oaks Elementary		134																														328	31%	-194	134	20%
Elementary W													1		1		27	33	31	21	14	10	6	1	6	7	34	2						194	194	35%
TOTALS	305	134	21	6	24	8	88	7	9	31	12	89	1	34	1	5	27	33	31	21	14	10	6	1	6	7	34	2	8	14	211	1200	38%	0	1200	35%
Percentages	45%	20%	46%	29%	50%	28%	44%	33%	30%	46%	43%	34%	3%	49%	14%	26%	68%	43%	43%	34%	33%	43%	50%	10%	21%	41%	29%	25%	22%	33%	36%								

MINORITY STUDENTS	AREA 1	AREA 2	AREA 3	AREA 4	AREA 5	AREA 6	AREA 7	AREA 8	AREA 9	AREA 10	AREA 11	AREA 12	AREA 13	AREA 14	AREA 15	AREA 16	AREA 17	AREA 18	AREA 19	AREA 20	AREA 21	AREA 22	AREA 23	AREA 24	AREA 25	AREA 26	AREA 27	AREA 28	AREA 29	AREA 30	AREA 31	TOTAL AREA COUNT MINORITY	BASE PERCENT MINORITY TERMS COUNT	NET BOUNDARY CHANGE MINORITY	BOUNDARY AREA COUNT MINORITY	BOUNDARY PERCENT MINORITY AREA COUNT
DO	SO	BCC	DCC	CG	BC	NWW	BTP	EW	LN	WW	MPI	WR	MDR	LL	MI	CKW	TC	SCL	WR	IV	AF	HC	BP	AP	WL	RL	LH	BF	HS	DB								
Denham Oaks Elemer	318		28	11	23	17																										318	52%	79	397	48%
Double Branch Elementary																													22	24	282	485	57%	-157	328	49%
Sand Pine Elementary							97	13	15	33	9	108		31		3																277	46%	32	309	44%
Seven Oaks Elementary		274																														511	48%	-237	274	41%
Elementary W													10		4		32	51	29	30	23	13	6	4	18	7	54	2						283	283	51%
TOTALS	318	274	28	11	23	17	97	13	15	33	9	108	10	31	4	3	32	51	29	30	23	13	6	4	18	7	54	2	22	24	282	1591	51%	0	1591	47%
Percentages	47%	41%	61%	52%	48%	59%	49%	62%	50%	49%	32%	41%	29%	45%	57%	16%	80%	66%	40%	48%	53%	57%	50%	40%	62%	41%	46%	25%	59%	57%	48%								

ESE STUDENTS	AREA 1	AREA 2	AREA 3	AREA 4	AREA 5	AREA 6	AREA 7	AREA 8	AREA 9	AREA 10	AREA 11	AREA 12	AREA 13	AREA 14	AREA 15	AREA 16	AREA 17	AREA 18	AREA 19	AREA 20	AREA 21	AREA 22	AREA 23	AREA 24	AREA 25	AREA 26	AREA 27	AREA 28	AREA 29	AREA 30	AREA 31	TOTAL AREA COUNT ESE STUDENT	BASE PERCENT ESE STUDENT TERMS COUNT	NET BOUNDARY CHANGE ESE STUDENT	BOUNDARY AREA COUNT ESE STUDENT	BOUNDARY PERCENT ESE STUDENT AREA COUNT
DO	SO	BCC	DCC	CG	BC	NWW	BTP	EW	LN	WW	MPI	WR	MDR	LL	MI	CKW	TC	SCL	WR	IV	AF	HC	BP	AP	WL	RL	LH	BF	HS	DB								
Denham Oaks Elemer	103		5	3	8	8																										103	17%	24	127	15%
Double Branch Elementary																													6	10	105	179	21%	-58	121	18%
Sand Pine Elementary							29	1	4	8	4	35		7		2																72	12%	18	90	13%
Seven Oaks Elementary		125																														191	18%	-66	125	19%
Elementary W													2		1		5	9	7	7	8	10	3	2	7	4	16	1						82	82	15%
TOTALS	103	125	5	3	8	8	29	1	4	8	4	35	2	7	1	2	5	9	7	7	8	10	3	2	7	4	16	1	6	10	105	545	17%	0	545	16%
Percentages	15%	19%	11%	14%	17%	28%	15%	5%	13%	12%	14%	13%	6%	10%	14%	11%	13%	12%	10%	11%	19%	43%	25%	20%	24%	24%	14%	13%	16%	24%	18%								

W Elementary School Boundaries: Option 4

TOTAL POPULATION	AREA 1	AREA 2	AREA 3	AREA 4	AREA 5	AREA 6	AREA 7A	AREA 7B	AREA 7C	AREA 8	AREA 9	AREA 10	AREA 11	AREA 12	AREA 13	AREA 14	AREA 15	AREA 16	AREA 17	AREA 18	AREA 19	AREA 20	AREA 21	AREA 22	AREA 23	AREA 24	AREA 25	AREA 26	AREA 27	AREA 28	AREA 29	AREA 30	AREA 31	NO MATCH	CHOICE IN	CHOICE OUT	TOTAL SCHOOL PERMANENT CAPACITY 10/1/2015	TOTAL ENROLL STUDENTS TERMS 6-8 10/1/15	BASE UTILIZATION PERCENT TERMS COUNT	NET BOUNDARY CHANGE	BOUNDARY AREA COUNT STUDENTS	BOUNDARY UTILIZATION PERCENT AREA COUNT	OVER / UNDER CAPACITY AREA COUNT
BUILDING UTILIZATION	DO	SO	BCC	DCC	CG	BC	TW	NWW	NWE	BTP	EW	LN	WW	MPI	WR	MDR	LL	MI	CKW	TC	SCL	WR	IV	AF	HC	BP	AP	WL	RL	LH	BF	HS	DB										
Denham Oaks Elemer	676					29	26																											0	74	134	888	614	69%	57	731	82%	-157
Double Branch Elementary																														8	37	42	589	0	56	196	762	853	112%	-317	676	89%	-86
Sand Pine Elementary								50	123	21	30	68	28	263		69	7																	1	53	58	526	604	115%	51	659	125%	133
Seven Oaks Elementary		675	46	21	48																													1	67	144	674	1,061	157%	-347	790	117%	116
Elementary W															34			19	40	77	72	62	43	23	12	10	29	17	117								762	0	0%	555	555	73%	-207
TOTALS	676	675	46	21	48	29	26	50	123	21	30	68	28	263	34	69	7	19	40	77	72	62	43	23	12	10	29	17	117	8	37	42	589	2	250	532	3612	3132	87%	-1	3411	94%	-201

LOW INCOME	AREA 1	AREA 2	AREA 3	AREA 4	AREA 5	AREA 6	AREA 7A	AREA 7B	AREA 7C	AREA 8	AREA 9	AREA 10	AREA 11	AREA 12	AREA 13	AREA 14	AREA 15	AREA 16	AREA 17	AREA 18	AREA 19	AREA 20	AREA 21	AREA 22	AREA 23	AREA 24	AREA 25	AREA 26	AREA 27	AREA 28	AREA 29	AREA 30	AREA 31	BASE AREA COUNT LOW INCOME	BASE PERCENT LOW INCOME TERMS COUNT	NET BOUNDARY CHANGE LOW INCOME	BOUNDARY AREA COUNT LOW INCOME	BOUNDARY PERCENT LOW INCOME AREA COUNT
	DO	SO	BCC	DCC	CG	BC	TW	NWW	NWE	BTP	EW	LN	WW	MPI	WR	MDR	LL	MI	CKW	TC	SCL	WR	IV	AF	HC	BP	AP	WL	RL	LH	BF	HS	DB					
Denham Oaks Elemer	305					8	5																											305	50%	13	318	44%
Double Branch Elementary																														2	8	14	211	334	39%	-99	235	35%
Sand Pine Elementary								27	56	7	9	31	12	89		34	1																	233	39%	33	266	40%
Seven Oaks Elementary		134	21	6	24																													328	31%	-143	185	23%
Elementary W															1			5	27	33	31	21	14	10	6	1	6	7	34							196	196	35%
TOTALS	305	134	21	6	24	8	5	27	56	7	9	31	12	89	1	34	1	5	27	33	31	21	14	10	6	1	6	7	34	2	8	14	211	1200	38%	0	1200	35%
Percentages	45%	20%	46%	29%	50%	28%	19%	54%	46%	33%	30%	46%	43%	34%	3%	49%	14%	26%	68%	43%	43%	34%	33%	43%	50%	10%	21%	41%	29%	25%	22%	33%	36%					

MINORITY STUDENTS	AREA 1	AREA 2	AREA 3	AREA 4	AREA 5	AREA 6	AREA 7A	AREA 7B	AREA 7C	AREA 8	AREA 9	AREA 10	AREA 11	AREA 12	AREA 13	AREA 14	AREA 15	AREA 16	AREA 17	AREA 18	AREA 19	AREA 20	AREA 21	AREA 22	AREA 23	AREA 24	AREA 25	AREA 26	AREA 27	AREA 28	AREA 29	AREA 30	AREA 31	TOTAL AREA COUNT MINORITY	BASE PERCENT MINORITY TERMS COUNT	NET BOUNDARY CHANGE MINORITY	BOUNDARY AREA COUNT MINORITY	BOUNDARY PERCENT MINORITY AREA COUNT
	DO	SO	BCC	DCC	CG	BC	TW	NWW	NWE	BTP	EW	LN	WW	MPI	WR	MDR	LL	MI	CKW	TC	SCL	WR	IV	AF	HC	BP	AP	WL	RL	LH	BF	HS	DB					
Denham Oaks Elemer	318					17	10																											318	52%	27	345	47%
Double Branch Elementary																														2	22	24	282	485	57%	-155	330	49%
Sand Pine Elementary								30	57	13	15	33	9	108		31	4																	277	46%	23	300	46%
Seven Oaks Elementary		274	28	11	23																													511	48%	-175	336	43%
Elementary W															10			3	32	51	29	30	23	13	6	4	18	7	54							280	280	50%
TOTALS	318	274	28	11	23	17	10	30	57	13	15	33	9	108	10	31	4	3	32	51	29	30	23	13	6	4	18	7	54	2	22	24	282	1591	51%	0	1591	47%
Percentages	47%	41%	61%	52%	48%	59%	38%	60%	46%	62%	50%	49%	32%	41%	29%	45%	57%	16%	80%	66%	40%	48%	53%	57%	50%	40%	62%	41%	46%	25%	59%	57%	48%					

ESE STUDENTS	AREA 1	AREA 2	AREA 3	AREA 4	AREA 5	AREA 6	AREA 7A	AREA 7B	AREA 7C	AREA 8	AREA 9	AREA 10	AREA 11	AREA 12	AREA 13	AREA 14	AREA 15	AREA 16	AREA 17	AREA 18	AREA 19	AREA 20	AREA 21	AREA 22	AREA 23	AREA 24	AREA 25	AREA 26	AREA 27	AREA 28	AREA 29	AREA 30	AREA 31	TOTAL AREA COUNT ESE STUDENT	BASE PERCENT ESE STUDENT TERMS COUNT	NET BOUNDARY CHANGE ESE STUDENT	BOUNDARY AREA COUNT ESE STUDENT	BOUNDARY PERCENT ESE STUDENT AREA COUNT
	DO	SO	BCC	DCC	CG	BC	TW	NWW	NWE	BTP	EW	LN	WW	MPI	WR	MDR	LL	MI	CKW	TC	SCL	WR	IV	AF	HC	BP	AP	WL	RL	LH	BF	HS	DB					
Denham Oaks Elemer	103					8	2																											103	17%	10	113	15%
Double Branch Elementary																														1	6	10	105	179	21%	-57	122	18%
Sand Pine Elementary								6	21	1	4	8	4	35		7	1																	72	12%	15	87	13%
Seven Oaks Elementary		125	5	3	8																													191	18%	-50	141	18%
Elementary W															2			2	5	9	7	7	8	10	3	2	7	4	16							82	82	15%
TOTALS	103	125	5	3	8	8	2	6	21	1	4	8	4	35	2	7	1	2	5	9	7	7	8	10	3	2	7	4	16	1	6	10	105	545	17%	0	545	16%
Percentages	15%	19%	11%	14%	17%	28%	8%	12%	17%	5%	13%	12%	14%	13%	6%	10%	14%	11%	13%	12%	10%	11%	19%	43%	25%	20%	24%	24%	14%	13%	16%	24%	18%					

W Elementary School Boundaries: Option 4A

TOTAL POPULATION / BUILDING UTILIZATION	AREA 1 DO	AREA 2 SO	AREA 3 BCC	AREA 4 DCC	AREA 5 CG	AREA 6 BC	AREA 7A TW	AREA 7B NWW	AREA 7C NWE	AREA 8 BTP	AREA 9 EW	AREA 10 LN	AREA 11 WW	AREA 12 MPI	AREA 13 WR	AREA 14 MDR	AREA 15 LL	AREA 16 MI	AREA 17 CKW	AREA 18 TC	AREA 19 SCL	AREA 20 WR	AREA 21 IV	AREA 22 AF	AREA 23 HC	AREA 24 BP	AREA 25 AP	AREA 26 WL	AREA 27 RL	AREA 28 LH	AREA 29 BF	AREA 30 HS	AREA 31 DB	NO MATCH	CHOICE IN	CHOICE OUT	TOTAL SCHOOL PERMANENT CAPACITY 10/1/2015	TOTAL ENROLL STUDENTS TERMS 6-8 10/1/15	BASE UTILIZATION PERCENT TERMS COUNT	NET BOUNDARY CHANGE	BOUNDARY AREA COUNT STUDENTS	BOUNDARY UTILIZATION PERCENT AREA COUNT	OVER / UNDER CAPACITY AREA COUNT
Denham Oaks Elemer	676					29		50	123																									0	74	134	888	614	69%	204	878	99%	-10
Double Branch Elementary																													8	37	42	589		0	56	196	762	853	112%	-317	676	89%	-86
Sand Pine Elementary							26			21	30	68	28	263		69	7																	1	53	58	526	604	115%	-96	512	97%	-14
Seven Oaks Elementary		675	46	21	48																													1	67	144	674	1,061	157%	-347	790	117%	116
Elementary W															34			19	40	77	72	62	43	23	12	10	29	17	117								762	0	0%	555	555	73%	-207
TOTALS	676	675	46	21	48	29	26	50	123	21	30	68	28	263	34	69	7	19	40	77	72	62	43	23	12	10	29	17	117	8	37	42	589	2	250	532	3612	3132	87%	-1	3411	94%	-201

LOW INCOME	AREA 1 DO	AREA 2 SO	AREA 3 BCC	AREA 4 DCC	AREA 5 CG	AREA 6 BC	AREA 7A TW	AREA 7B NWW	AREA 7C NWE	AREA 8 BTP	AREA 9 EW	AREA 10 LN	AREA 11 WW	AREA 12 MPI	AREA 13 WR	AREA 14 MDR	AREA 15 LL	AREA 16 MI	AREA 17 CKW	AREA 18 TC	AREA 19 SCL	AREA 20 WR	AREA 21 IV	AREA 22 AF	AREA 23 HC	AREA 24 BP	AREA 25 AP	AREA 26 WL	AREA 27 RL	AREA 28 LH	AREA 29 BF	AREA 30 HS	AREA 31 DB	BASE AREA COUNT LOW INCOME	BASE PERCENT LOW INCOME TERMS COUNT	NET BOUNDARY CHANGE LOW INCOME	BOUNDARY AREA COUNT LOW INCOME	BOUNDARY PERCENT LOW INCOME AREA COUNT
Denham Oaks Elemer	305					8		27	56																									305	50%	91	396	45%
Double Branch Elementary																													2	8	14	211		334	39%	-99	235	35%
Sand Pine Elementary							5			7	9	31	12	89		34	1																	233	39%	-45	188	37%
Seven Oaks Elementary		134	21	6	24																													328	31%	-143	185	23%
Elementary W															1			5	27	33	31	21	14	10	6	1	6	7	34							196	196	35%
TOTALS	305	134	21	6	24	8	5	27	56	7	9	31	12	89	1	34	1	5	27	33	31	21	14	10	6	1	6	7	34	2	8	14	211	1200	38%	0	1200	35%
Percentages	45%	20%	46%	29%	50%	28%	19%	54%	46%	33%	30%	46%	43%	34%	3%	49%	14%	26%	68%	43%	43%	34%	33%	43%	50%	10%	21%	41%	29%	25%	22%	33%	36%					

MINORITY STUDENTS	AREA 1 DO	AREA 2 SO	AREA 3 BCC	AREA 4 DCC	AREA 5 CG	AREA 6 BC	AREA 7A TW	AREA 7B NWW	AREA 7C NWE	AREA 8 BTP	AREA 9 EW	AREA 10 LN	AREA 11 WW	AREA 12 MPI	AREA 13 WR	AREA 14 MDR	AREA 15 LL	AREA 16 MI	AREA 17 CKW	AREA 18 TC	AREA 19 SCL	AREA 20 WR	AREA 21 IV	AREA 22 AF	AREA 23 HC	AREA 24 BP	AREA 25 AP	AREA 26 WL	AREA 27 RL	AREA 28 LH	AREA 29 BF	AREA 30 HS	AREA 31 DB	TOTAL AREA COUNT MINORITY	BASE PERCENT MINORITY TERMS COUNT	NET BOUNDARY CHANGE MINORITY	BOUNDARY AREA COUNT MINORITY	BOUNDARY PERCENT MINORITY AREA COUNT
Denham Oaks Elemer	318					17		30	57																									318	52%	104	422	48%
Double Branch Elementary																													2	22	24	282		485	57%	-155	330	49%
Sand Pine Elementary							10			13	15	33	9	108		31	4																	277	46%	-54	223	44%
Seven Oaks Elementary		274	28	11	23																													511	48%	-175	336	43%
Elementary W															10			3	32	51	29	30	23	13	6	4	18	7	54							280	280	50%
TOTALS	318	274	28	11	23	17	10	30	57	13	15	33	9	108	10	31	4	3	32	51	29	30	23	13	6	4	18	7	54	2	22	24	282	1591	51%	0	1591	47%
Percentages	47%	41%	61%	52%	48%	59%	38%	60%	46%	62%	50%	49%	32%	41%	29%	45%	57%	16%	80%	66%	40%	48%	53%	57%	50%	40%	62%	41%	46%	25%	59%	57%	48%					

ESE STUDENTS	AREA 1 DO	AREA 2 SO	AREA 3 BCC	AREA 4 DCC	AREA 5 CG	AREA 6 BC	AREA 7A TW	AREA 7B NWW	AREA 7C NWE	AREA 8 BTP	AREA 9 EW	AREA 10 LN	AREA 11 WW	AREA 12 MPI	AREA 13 WR	AREA 14 MDR	AREA 15 LL	AREA 16 MI	AREA 17 CKW	AREA 18 TC	AREA 19 SCL	AREA 20 WR	AREA 21 IV	AREA 22 AF	AREA 23 HC	AREA 24 BP	AREA 25 AP	AREA 26 WL	AREA 27 RL	AREA 28 LH	AREA 29 BF	AREA 30 HS	AREA 31 DB	TOTAL AREA COUNT ESE STUDENT	BASE PERCENT ESE STUDENT TERMS COUNT	NET BOUNDARY CHANGE ESE STUDENT	BOUNDARY AREA COUNT ESE STUDENT	BOUNDARY PERCENT ESE STUDENT AREA COUNT
Denham Oaks Elemer	103					8		6	21																									103	17%	35	138	16%
Double Branch Elementary																													1	6	10	105		179	21%	-57	122	18%
Sand Pine Elementary							2			1	4	8	4	35		7	1																	72	12%	-10	62	12%
Seven Oaks Elementary		125	5	3	8																													191	18%	-50	141	18%
Elementary W															2			2	5	9	7	7	8	10	3	2	7	4	16							82	82	15%
TOTALS	103	125	5	3	8	8	2	6	21	1	4	8	4	35	2	7	1	2	5	9	7	7	8	10	3	2	7	4	16	1	6	10	105	545	17%	0	545	16%
Percentages	15%	19%	11%	14%	17%	28%	8%	12%	17%	5%	13%	12%	14%	13%	6%	10%	14%	11%	13%	12%	10%	11%	19%	43%	25%	20%	24%	24%	14%	13%	16%	24%	18%					

W Elementary School Boundaries: Option 5

TOTAL POPULATION / BUILDING UTILIZATION	AREA 1 DO	AREA 2 SO	AREA 3 BCC	AREA 4 DCC	AREA 5 CG	AREA 6 BC	AREA 7A TW	AREA 7B NWW	AREA 7C NWE	AREA 8 BTP	AREA 9 EW	AREA 10 LN	AREA 11 WW	AREA 12 MPI	AREA 13 WR	AREA 14 MDR	AREA 15 LL	AREA 16 MI	AREA 17 CKW	AREA 18 TC	AREA 19 SCL	AREA 20 WR	AREA 21 IV	AREA 22 AF	AREA 23 HC	AREA 24 BP	AREA 25 AP	AREA 26 WL	AREA 27 RL	AREA 28 LH	AREA 29 BF	AREA 30 HS	AREA 31 DB	NO MATCH	CHOICE IN	CHOICE OUT	TOTAL SCHOOL PERMANENT CAPACITY 10/1/2015	TOTAL ENROLL STUDENTS TERMS 6-8 10/1/15	BASE UTILIZATION PERCENT TERMS COUNT	NET BOUNDARY CHANGE	BOUNDARY AREA COUNT STUDENTS	BOUNDARY UTILIZATION PERCENT AREA COUNT	OVER / UNDER CAPACITY AREA COUNT
Denham Oaks Elemer	676					29	26																											0	74	134	888	614	69%	57	731	82%	-157
Double Branch Elementary																										29	17		8	37	42	589		0	56	196	762	853	112%	-271	722	95%	-40
Sand Pine Elementary								50	123	21	30	68	28	263		69	7																	1	53	58	526	604	115%	51	659	125%	133
Seven Oaks Elementary		675	46	21	48																													1	67	144	674	1,061	157%	-347	790	117%	116
Elementary W															34			19	40	77	72	62	43	23	12	10			117								762	0	0%	509	509	67%	-253
TOTALS	676	675	46	21	48	29	26	50	123	21	30	68	28	263	34	69	7	19	40	77	72	62	43	23	12	10	29	17	117	8	37	42	589	2	250	532	3612	3132	87%	-1	3411	94%	-201

LOW INCOME	AREA 1 DO	AREA 2 SO	AREA 3 BCC	AREA 4 DCC	AREA 5 CG	AREA 6 BC	AREA 7A TW	AREA 7B NWW	AREA 7C NWE	AREA 8 BTP	AREA 9 EW	AREA 10 LN	AREA 11 WW	AREA 12 MPI	AREA 13 WR	AREA 14 MDR	AREA 15 LL	AREA 16 MI	AREA 17 CKW	AREA 18 TC	AREA 19 SCL	AREA 20 WR	AREA 21 IV	AREA 22 AF	AREA 23 HC	AREA 24 BP	AREA 25 AP	AREA 26 WL	AREA 27 RL	AREA 28 LH	AREA 29 BF	AREA 30 HS	AREA 31 DB	BASE AREA COUNT LOW INCOME	BASE PERCENT LOW INCOME TERMS COUNT	NET BOUNDARY CHANGE LOW INCOME	BOUNDARY AREA COUNT LOW INCOME	BOUNDARY PERCENT LOW INCOME AREA COUNT
Denham Oaks Elemer	305					8	5																											305	50%	13	318	44%
Double Branch Elementary																										6	7		2	8	14	211		334	39%	-86	248	34%
Sand Pine Elementary								27	56	7	9	31	12	89		34	1																	233	39%	33	266	40%
Seven Oaks Elementary		134	21	6	24																													328	31%	-143	185	23%
Elementary W															1			5	27	33	31	21	14	10	6	1			34							183	183	36%
TOTALS	305	134	21	6	24	8	5	27	56	7	9	31	12	89	1	34	1	5	27	33	31	21	14	10	6	1	6	7	34	2	8	14	211	1200	38%	0	1200	35%
Percentages	45%	20%	46%	29%	50%	28%	19%	54%	46%	33%	30%	46%	43%	34%	3%	49%	14%	26%	68%	43%	43%	34%	33%	43%	50%	10%	21%	41%	29%	25%	22%	33%	36%						

MINORITY STUDENTS	AREA 1 DO	AREA 2 SO	AREA 3 BCC	AREA 4 DCC	AREA 5 CG	AREA 6 BC	AREA 7A TW	AREA 7B NWW	AREA 7C NWE	AREA 8 BTP	AREA 9 EW	AREA 10 LN	AREA 11 WW	AREA 12 MPI	AREA 13 WR	AREA 14 MDR	AREA 15 LL	AREA 16 MI	AREA 17 CKW	AREA 18 TC	AREA 19 SCL	AREA 20 WR	AREA 21 IV	AREA 22 AF	AREA 23 HC	AREA 24 BP	AREA 25 AP	AREA 26 WL	AREA 27 RL	AREA 28 LH	AREA 29 BF	AREA 30 HS	AREA 31 DB	TOTAL AREA COUNT MINORITY	BASE PERCENT MINORITY TERMS COUNT	NET BOUNDARY CHANGE MINORITY	BOUNDARY AREA COUNT MINORITY	BOUNDARY PERCENT MINORITY AREA COUNT
Denham Oaks Elemer	318					17	10																											318	52%	27	345	47%
Double Branch Elementary																										18	7		2	22	24	282		485	57%	-130	355	49%
Sand Pine Elementary								30	57	13	15	33	9	108		31	4																	277	46%	23	300	46%
Seven Oaks Elementary		274	28	11	23																													511	48%	-175	336	43%
Elementary W															10			3	32	51	29	30	23	13	6	4			54							255	255	50%
TOTALS	318	274	28	11	23	17	10	30	57	13	15	33	9	108	10	31	4	3	32	51	29	30	23	13	6	4	18	7	54	2	22	24	282	1591	51%	0	1591	47%
Percentages	47%	41%	61%	52%	48%	59%	38%	60%	46%	62%	50%	49%	32%	41%	29%	45%	57%	16%	80%	66%	40%	48%	53%	57%	50%	40%	62%	41%	46%	25%	59%	57%	48%						

ESE STUDENTS	AREA 1 DO	AREA 2 SO	AREA 3 BCC	AREA 4 DCC	AREA 5 CG	AREA 6 BC	AREA 7A TW	AREA 7B NWW	AREA 7C NWE	AREA 8 BTP	AREA 9 EW	AREA 10 LN	AREA 11 WW	AREA 12 MPI	AREA 13 WR	AREA 14 MDR	AREA 15 LL	AREA 16 MI	AREA 17 CKW	AREA 18 TC	AREA 19 SCL	AREA 20 WR	AREA 21 IV	AREA 22 AF	AREA 23 HC	AREA 24 BP	AREA 25 AP	AREA 26 WL	AREA 27 RL	AREA 28 LH	AREA 29 BF	AREA 30 HS	AREA 31 DB	TOTAL AREA COUNT ESE STUDENT	BASE PERCENT ESE STUDENT TERMS COUNT	NET BOUNDARY CHANGE ESE STUDENT	BOUNDARY AREA COUNT ESE STUDENT	BOUNDARY PERCENT ESE STUDENT AREA COUNT
Denham Oaks Elemer	103					8	2																											103	17%	10	113	15%
Double Branch Elementary																										7	4		1	6	10	105		179	21%	-46	133	18%
Sand Pine Elementary								6	21	1	4	8	4	35		7	1																	72	12%	15	87	13%
Seven Oaks Elementary		125	5	3	8																													191	18%	-50	141	18%
Elementary W															2			2	5	9	7	7	8	10	3	2			16							71	71	14%
TOTALS	103	125	5	3	8	8	2	6	21	1	4	8	4	35	2	7	1	2	5	9	7	7	8	10	3	2	7	4	16	1	6	10	105	545	17%	0	545	16%
Percentages	15%	19%	11%	14%	17%	28%	8%	12%	17%	5%	13%	12%	14%	13%	6%	10%	14%	11%	13%	12%	10%	11%	19%	43%	25%	20%	24%	24%	14%	13%	16%	24%	18%						

W Elementary School Boundaries: Option 6

TOTAL POPULATION / BUILDING UTILIZATION	AREA 1 DO	AREA 2 SO	AREA 3 BCC	AREA 4 DCC	AREA 5 CG	AREA 6 BC	AREA 7A TW	AREA 7B NWW	AREA 7C NWE	AREA 8 BTP	AREA 9 EW	AREA 10 LN	AREA 11 WW	AREA 12 MPI	AREA 13 WR	AREA 14 MDR	AREA 15 LL	AREA 16 MI	AREA 17 CKW	AREA 18 TC	AREA 19 SCL	AREA 20 WR	AREA 21 IV	AREA 22 AF	AREA 23 HC	AREA 24 BP	AREA 25 AP	AREA 26 WL	AREA 27 RL	AREA 28 LH	AREA 29 BF	AREA 30 HS	AREA 31 DB	NO MATCH	CHOICE IN	CHOICE OUT	TOTAL SCHOOL PERMANENT CAPACITY 10/1/2015	TOTAL ENROLL STUDENTS TERMS 6-8 10/1/15	BASE UTILIZATION PERCENT TERMS COUNT	NET BOUNDARY CHANGE	BOUNDARY AREA COUNT STUDENTS	BOUNDARY UTILIZATION PERCENT AREA COUNT	OVER / UNDER CAPACITY AREA COUNT
Denham Oaks Elemer	676					29	26																											0	74	134	888	614	69%	57	731	82%	-157
Double Branch Elementary																													8	37	42	589		0	56	196	762	853	112%	-317	676	89%	-86
Sand Pine Elementary								50	123	21	30	68	28	263		69																		1	53	58	526	604	115%	44	652	124%	126
Seven Oaks Elementary		675	46	21	48																													1	67	144	674	1,061	157%	-347	790	117%	116
Elementary W															34		7	19	40	77	72	62	43	23	12	10	29	17	117								762	0	0%	562	562	74%	-200
TOTALS	676	675	46	21	48	29	26	50	123	21	30	68	28	263	34	69	7	19	40	77	72	62	43	23	12	10	29	17	117	8	37	42	589	2	250	532	3612	3132	87%	-1	3411	94%	-201

LOW INCOME	AREA 1 DO	AREA 2 SO	AREA 3 BCC	AREA 4 DCC	AREA 5 CG	AREA 6 BC	AREA 7A TW	AREA 7B NWW	AREA 7C NWE	AREA 8 BTP	AREA 9 EW	AREA 10 LN	AREA 11 WW	AREA 12 MPI	AREA 13 WR	AREA 14 MDR	AREA 15 LL	AREA 16 MI	AREA 17 CKW	AREA 18 TC	AREA 19 SCL	AREA 20 WR	AREA 21 IV	AREA 22 AF	AREA 23 HC	AREA 24 BP	AREA 25 AP	AREA 26 WL	AREA 27 RL	AREA 28 LH	AREA 29 BF	AREA 30 HS	AREA 31 DB	BASE AREA COUNT LOW INCOME	BASE PERCENT LOW INCOME TERMS COUNT	NET BOUNDARY CHANGE LOW INCOME	BOUNDARY AREA COUNT LOW INCOME	BOUNDARY PERCENT LOW INCOME AREA COUNT
Denham Oaks Elemer	305					8	5																											305	50%	13	318	44%
Double Branch Elementary																													2	8	14	211		334	39%	-99	235	35%
Sand Pine Elementary								27	56	7	9	31	12	89		34																		233	39%	32	265	41%
Seven Oaks Elementary		134	21	6	24																													328	31%	-143	185	23%
Elementary W															1		1	5	27	33	31	21	14	10	6	1	6	7	34							197	197	35%
TOTALS	305	134	21	6	24	8	5	27	56	7	9	31	12	89	1	34	1	5	27	33	31	21	14	10	6	1	6	7	34	2	8	14	211	1200	38%	0	1200	35%
Percentages	45%	20%	46%	29%	50%	28%	19%	54%	46%	33%	30%	46%	43%	34%	3%	49%	14%	26%	68%	43%	43%	34%	33%	43%	50%	10%	21%	41%	29%	25%	22%	33%	36%					

MINORITY STUDENTS	AREA 1 DO	AREA 2 SO	AREA 3 BCC	AREA 4 DCC	AREA 5 CG	AREA 6 BC	AREA 7A TW	AREA 7B NWW	AREA 7C NWE	AREA 8 BTP	AREA 9 EW	AREA 10 LN	AREA 11 WW	AREA 12 MPI	AREA 13 WR	AREA 14 MDR	AREA 15 LL	AREA 16 MI	AREA 17 CKW	AREA 18 TC	AREA 19 SCL	AREA 20 WR	AREA 21 IV	AREA 22 AF	AREA 23 HC	AREA 24 BP	AREA 25 AP	AREA 26 WL	AREA 27 RL	AREA 28 LH	AREA 29 BF	AREA 30 HS	AREA 31 DB	TOTAL AREA COUNT MINORITY	BASE PERCENT MINORITY TERMS COUNT	NET BOUNDARY CHANGE MINORITY	BOUNDARY AREA COUNT MINORITY	BOUNDARY PERCENT MINORITY AREA COUNT
Denham Oaks Elemer	318					17	10																											318	52%	27	345	47%
Double Branch Elementary																													2	22	24	282		485	57%	-155	330	49%
Sand Pine Elementary								30	57	13	15	33	9	108		31																		277	46%	19	296	45%
Seven Oaks Elementary		274	28	11	23																													511	48%	-175	336	43%
Elementary W															10		4	3	32	51	29	30	23	13	6	4	18	7	54							284	284	51%
TOTALS	318	274	28	11	23	17	10	30	57	13	15	33	9	108	10	31	4	3	32	51	29	30	23	13	6	4	18	7	54	2	22	24	282	1591	51%	0	1591	47%
Percentages	47%	41%	61%	52%	48%	59%	38%	60%	46%	62%	50%	49%	32%	41%	29%	45%	57%	16%	80%	66%	40%	48%	53%	57%	50%	40%	62%	41%	46%	25%	59%	57%	48%					

ESE STUDENTS	AREA 1 DO	AREA 2 SO	AREA 3 BCC	AREA 4 DCC	AREA 5 CG	AREA 6 BC	AREA 7A TW	AREA 7B NWW	AREA 7C NWE	AREA 8 BTP	AREA 9 EW	AREA 10 LN	AREA 11 WW	AREA 12 MPI	AREA 13 WR	AREA 14 MDR	AREA 15 LL	AREA 16 MI	AREA 17 CKW	AREA 18 TC	AREA 19 SCL	AREA 20 WR	AREA 21 IV	AREA 22 AF	AREA 23 HC	AREA 24 BP	AREA 25 AP	AREA 26 WL	AREA 27 RL	AREA 28 LH	AREA 29 BF	AREA 30 HS	AREA 31 DB	TOTAL AREA COUNT ESE STUDENT	BASE PERCENT ESE STUDENT TERMS COUNT	NET BOUNDARY CHANGE ESE STUDENT	BOUNDARY AREA COUNT ESE STUDENT	BOUNDARY PERCENT ESE STUDENT AREA COUNT
Denham Oaks Elemer	103					8	2																											103	17%	10	113	15%
Double Branch Elementary																													1	6	10	105		179	21%	-57	122	18%
Sand Pine Elementary								6	21	1	4	8	4	35		7																		72	12%	14	86	13%
Seven Oaks Elementary		125	5	3	8																													191	18%	-50	141	18%
Elementary W															2		1	2	5	9	7	7	8	10	3	2	7	4	16							83	83	15%
TOTALS	103	125	5	3	8	8	2	6	21	1	4	8	4	35	2	7	1	2	5	9	7	7	8	10	3	2	7	4	16	1	6	10	105	545	17%	0	545	16%
Percentages	15%	19%	11%	14%	17%	28%	8%	12%	17%	5%	13%	12%	14%	13%	6%	10%	14%	11%	13%	12%	10%	11%	19%	43%	25%	20%	24%	24%	14%	13%	16%	24%	18%					

W Elementary School Boundaries: Option 7

TOTAL POPULATION / BUILDING UTILIZATION	AREA 1 DO	AREA 2 SO	AREA 3 BCC	AREA 4 DCC	AREA 5 CG	AREA 6 BC	AREA 7A TW	AREA 7B NWW	AREA 7C NWE	AREA 8 BTP	AREA 9 EW	AREA 10 LN	AREA 11 WW	AREA 12 MPI	AREA 13 WR	AREA 14 MDR	AREA 15 LL	AREA 16 MI	AREA 17 CKW	AREA 18 TC	AREA 19 SCL	AREA 20 WR	AREA 21 IV	AREA 22 AF	AREA 23 HC	AREA 24 BP	AREA 25 AP	AREA 26 WL	AREA 27 RL	AREA 28 LH	AREA 29 BF	AREA 30 HS	AREA 31 DB	NO MATCH	CHOICE IN	CHOICE OUT	TOTAL SCHOOL PERMANENT CAPACITY 10/1/2015	TOTAL ENROLL STUDENTS TERMS 6-8 10/1/15	BASE UTILIZATION PERCENT TERMS COUNT	NET BOUNDARY CHANGE	BOUNDARY AREA COUNT STUDENTS	BOUNDARY UTILIZATION PERCENT AREA COUNT	OVER / UNDER CAPACITY AREA COUNT
Denham Oaks Elemer	676					29	26																											0	74	134	888	614	69%	57	731	82%	-157
Double Branch Elementary																										29	17		8	37	42	589	0	56	196	762	853	112%	-271	722	95%	-40
Sand Pine Elementary								50	123	21	30	68	28	263		69																	1	53	58	526	604	115%	44	652	124%	126
Seven Oaks Elementary		675	46	21	48																												1	67	144	674	1,061	157%	-347	790	117%	116
Elementary W															34		7	19	40	77	72	62	43	23	12	10			117								762	0	0%	516	516	68%	-246
TOTALS	676	675	46	21	48	29	26	50	123	21	30	68	28	263	34	69	7	19	40	77	72	62	43	23	12	10	29	17	117	8	37	42	589	2	250	532	3612	3132	87%	-1	3411	94%	-201

LOW INCOME	AREA 1 DO	AREA 2 SO	AREA 3 BCC	AREA 4 DCC	AREA 5 CG	AREA 6 BC	AREA 7A TW	AREA 7B NWW	AREA 7C NWE	AREA 8 BTP	AREA 9 EW	AREA 10 LN	AREA 11 WW	AREA 12 MPI	AREA 13 WR	AREA 14 MDR	AREA 15 LL	AREA 16 MI	AREA 17 CKW	AREA 18 TC	AREA 19 SCL	AREA 20 WR	AREA 21 IV	AREA 22 AF	AREA 23 HC	AREA 24 BP	AREA 25 AP	AREA 26 WL	AREA 27 RL	AREA 28 LH	AREA 29 BF	AREA 30 HS	AREA 31 DB	BASE AREA COUNT LOW INCOME	BASE PERCENT LOW INCOME TERMS COUNT	NET BOUNDARY CHANGE LOW INCOME	BOUNDARY AREA COUNT LOW INCOME	BOUNDARY PERCENT LOW INCOME AREA COUNT
Denham Oaks Elemer	305					8	5																											305	50%	13	318	44%
Double Branch Elementary																										6	7		2	8	14	211		334	39%	-86	248	34%
Sand Pine Elementary								27	56	7	9	31	12	89		34																		233	39%	32	265	41%
Seven Oaks Elementary		134	21	6	24																													328	31%	-143	185	23%
Elementary W															1		1	5	27	33	31	21	14	10	6	1			34								184	184	36%
TOTALS	305	134	21	6	24	8	5	27	56	7	9	31	12	89	1	34	1	5	27	33	31	21	14	10	6	1	6	7	34	2	8	14	211		1200	38%	0	1200	35%
Percentages	45%	20%	46%	29%	50%	28%	19%	54%	46%	33%	30%	46%	43%	34%	3%	49%	14%	26%	68%	43%	43%	34%	33%	43%	50%	10%	21%	41%	29%	25%	22%	33%	36%						

MINORITY STUDENTS	AREA 1 DO	AREA 2 SO	AREA 3 BCC	AREA 4 DCC	AREA 5 CG	AREA 6 BC	AREA 7A TW	AREA 7B NWW	AREA 7C NWE	AREA 8 BTP	AREA 9 EW	AREA 10 LN	AREA 11 WW	AREA 12 MPI	AREA 13 WR	AREA 14 MDR	AREA 15 LL	AREA 16 MI	AREA 17 CKW	AREA 18 TC	AREA 19 SCL	AREA 20 WR	AREA 21 IV	AREA 22 AF	AREA 23 HC	AREA 24 BP	AREA 25 AP	AREA 26 WL	AREA 27 RL	AREA 28 LH	AREA 29 BF	AREA 30 HS	AREA 31 DB	TOTAL AREA COUNT MINORITY	BASE PERCENT MINORITY TERMS COUNT	NET BOUNDARY CHANGE MINORITY	BOUNDARY AREA COUNT MINORITY	BOUNDARY PERCENT MINORITY AREA COUNT
Denham Oaks Elemer	318					17	10																											318	52%	27	345	47%
Double Branch Elementary																										18	7		2	22	24	282		485	57%	-130	355	49%
Sand Pine Elementary								30	57	13	15	33	9	108		31																		277	46%	19	296	45%
Seven Oaks Elementary		274	28	11	23																													511	48%	-175	336	43%
Elementary W															10		4	3	32	51	29	30	23	13	6	4			54								259	259	50%
TOTALS	318	274	28	11	23	17	10	30	57	13	15	33	9	108	10	31	4	3	32	51	29	30	23	13	6	4	18	7	54	2	22	24	282	1591	51%	0	1591	47%
Percentages	47%	41%	61%	52%	48%	59%	38%	60%	46%	62%	50%	49%	32%	41%	29%	45%	57%	16%	80%	66%	40%	48%	53%	57%	50%	40%	62%	41%	46%	25%	59%	57%	48%						

ESE STUDENTS	AREA 1 DO	AREA 2 SO	AREA 3 BCC	AREA 4 DCC	AREA 5 CG	AREA 6 BC	AREA 7A TW	AREA 7B NWW	AREA 7C NWE	AREA 8 BTP	AREA 9 EW	AREA 10 LN	AREA 11 WW	AREA 12 MPI	AREA 13 WR	AREA 14 MDR	AREA 15 LL	AREA 16 MI	AREA 17 CKW	AREA 18 TC	AREA 19 SCL	AREA 20 WR	AREA 21 IV	AREA 22 AF	AREA 23 HC	AREA 24 BP	AREA 25 AP	AREA 26 WL	AREA 27 RL	AREA 28 LH	AREA 29 BF	AREA 30 HS	AREA 31 DB	TOTAL AREA COUNT ESE STUDENT	BASE PERCENT ESE STUDENT TERMS COUNT	NET BOUNDARY CHANGE ESE STUDENT	BOUNDARY AREA COUNT ESE STUDENT	BOUNDARY PERCENT ESE STUDENT AREA COUNT
Denham Oaks Elemer	103					8	2																											103	17%	10	113	15%
Double Branch Elementary																										7	4		1	6	10	105		179	21%	-46	133	18%
Sand Pine Elementary								6	21	1	4	8	4	35		7																		72	12%	14	86	13%
Seven Oaks Elementary		125	5	3	8																													191	18%	-50	141	18%
Elementary W															2		1	2	5	9	7	7	8	10	3	2			16								72	72	14%
TOTALS	103	125	5	3	8	8	2	6	21	1	4	8	4	35	2	7	1	2	5	9	7	7	8	10	3	2	7	4	16	1	6	10	105	545	17%	0	545	16%
Percentages	15%	19%	11%	14%	17%	28%	8%	12%	17%	5%	13%	12%	14%	13%	6%	10%	14%	11%	13%	12%	10%	11%	19%	43%	25%	20%	24%	24%	14%	13%	16%	24%	18%						

W Elementary School Boundaries: Option 8

TOTAL POPULATION / BUILDING UTILIZATION	AREA 1 DO	AREA 2 SO	AREA 3 BCC	AREA 4 DCC	AREA 5 CG	AREA 6 BC	AREA 7A TW	AREA 7B NWW	AREA 7C NWE	AREA 8 BTP	AREA 9 EW	AREA 10 LN	AREA 11 WW	AREA 12 MPI	AREA 13 WR	AREA 14 MDR	AREA 15 LL	AREA 16 MI	AREA 17 CKW	AREA 18 TC	AREA 19 SCL	AREA 20 WR	AREA 21 IV	AREA 22 AF	AREA 23 HC	AREA 24 BP	AREA 25 AP	AREA 26 WL	AREA 27 RL	AREA 28 LH	AREA 29 BF	AREA 30 HS	AREA 31 DB	NO MATCH	CHOICE IN	CHOICE OUT	TOTAL SCHOOL PERMANENT CAPACITY 10/1/2015	TOTAL ENROLL STUDENTS TERMS 6-8 10/1/15	BASE UTILIZATION PERCENT TERMS COUNT	NET BOUNDARY CHANGE	BOUNDARY AREA COUNT STUDENTS	BOUNDARY UTILIZATION PERCENT AREA COUNT	OVER / UNDER CAPACITY AREA COUNT
Denham Oaks Elemer	676					29	26	50	123																									0	74	134	888	614	69%	230	904	102%	16
Double Branch Elementary																													8	37	42	589		0	56	196	762	853	112%	-317	676	89%	-86
Sand Pine Elementary										21	30	68	28	263		69	7	19	40															1	53	58	526	604	115%	-63	545	104%	19
Seven Oaks Elementary		675	46	21	48																													1	67	144	674	1,061	157%	-347	790	117%	116
Elementary W															34					77	72	62	43	23	12	10	29	17	117								762	0	0%	496	496	65%	-266
TOTALS	676	675	46	21	48	29	26	50	123	21	30	68	28	263	34	69	7	19	40	77	72	62	43	23	12	10	29	17	117	8	37	42	589	2	250	532	3612	3132	87%	-1	3411	94%	-201

LOW INCOME	AREA 1 DO	AREA 2 SO	AREA 3 BCC	AREA 4 DCC	AREA 5 CG	AREA 6 BC	AREA 7A TW	AREA 7B NWW	AREA 7C NWE	AREA 8 BTP	AREA 9 EW	AREA 10 LN	AREA 11 WW	AREA 12 MPI	AREA 13 WR	AREA 14 MDR	AREA 15 LL	AREA 16 MI	AREA 17 CKW	AREA 18 TC	AREA 19 SCL	AREA 20 WR	AREA 21 IV	AREA 22 AF	AREA 23 HC	AREA 24 BP	AREA 25 AP	AREA 26 WL	AREA 27 RL	AREA 28 LH	AREA 29 BF	AREA 30 HS	AREA 31 DB	BASE AREA COUNT LOW INCOME	BASE PERCENT LOW INCOME TERMS COUNT	NET BOUNDARY CHANGE LOW INCOME	BOUNDARY AREA COUNT LOW INCOME	BOUNDARY PERCENT LOW INCOME AREA COUNT
Denham Oaks Elemer	305					8	5	27	56																									305	50%	96	401	44%
Double Branch Elementary																													2	8	14	211		334	39%	-99	235	35%
Sand Pine Elementary										7	9	31	12	89		34	1	5	27															233	39%	-18	215	39%
Seven Oaks Elementary		134	21	6	24																													328	31%	-143	185	23%
Elementary W															1					33	31	21	14	10	6	1	6	7	34							164	164	33%
TOTALS	305	134	21	6	24	8	5	27	56	7	9	31	12	89	1	34	1	5	27	33	31	21	14	10	6	1	6	7	34	2	8	14	211	1200	38%	0	1200	35%
Percentages	45%	20%	46%	29%	50%	28%	19%	54%	46%	33%	30%	46%	43%	34%	3%	49%	14%	26%	68%	43%	43%	34%	33%	43%	50%	10%	21%	41%	29%	25%	22%	33%	36%					

MINORITY STUDENTS	AREA 1 DO	AREA 2 SO	AREA 3 BCC	AREA 4 DCC	AREA 5 CG	AREA 6 BC	AREA 7A TW	AREA 7B NWW	AREA 7C NWE	AREA 8 BTP	AREA 9 EW	AREA 10 LN	AREA 11 WW	AREA 12 MPI	AREA 13 WR	AREA 14 MDR	AREA 15 LL	AREA 16 MI	AREA 17 CKW	AREA 18 TC	AREA 19 SCL	AREA 20 WR	AREA 21 IV	AREA 22 AF	AREA 23 HC	AREA 24 BP	AREA 25 AP	AREA 26 WL	AREA 27 RL	AREA 28 LH	AREA 29 BF	AREA 30 HS	AREA 31 DB	TOTAL AREA COUNT MINORITY	BASE PERCENT MINORITY TERMS COUNT	NET BOUNDARY CHANGE MINORITY	BOUNDARY AREA COUNT MINORITY	BOUNDARY PERCENT MINORITY AREA COUNT
Denham Oaks Elemer	318					17	10	30	57																									318	52%	114	432	48%
Double Branch Elementary																													2	22	24	282		485	57%	-155	330	49%
Sand Pine Elementary										13	15	33	9	108		31	4	3	32															277	46%	-29	248	46%
Seven Oaks Elementary		274	28	11	23																													511	48%	-175	336	43%
Elementary W															10					51	29	30	23	13	6	4	18	7	54							245	245	49%
TOTALS	318	274	28	11	23	17	10	30	57	13	15	33	9	108	10	31	4	3	32	51	29	30	23	13	6	4	18	7	54	2	22	24	282	1591	51%	0	1591	47%
Percentages	47%	41%	61%	52%	48%	59%	38%	60%	46%	62%	50%	49%	32%	41%	29%	45%	57%	16%	80%	66%	40%	48%	53%	57%	50%	40%	62%	41%	46%	25%	59%	57%	48%					

ESE STUDENTS	AREA 1 DO	AREA 2 SO	AREA 3 BCC	AREA 4 DCC	AREA 5 CG	AREA 6 BC	AREA 7A TW	AREA 7B NWW	AREA 7C NWE	AREA 8 BTP	AREA 9 EW	AREA 10 LN	AREA 11 WW	AREA 12 MPI	AREA 13 WR	AREA 14 MDR	AREA 15 LL	AREA 16 MI	AREA 17 CKW	AREA 18 TC	AREA 19 SCL	AREA 20 WR	AREA 21 IV	AREA 22 AF	AREA 23 HC	AREA 24 BP	AREA 25 AP	AREA 26 WL	AREA 27 RL	AREA 28 LH	AREA 29 BF	AREA 30 HS	AREA 31 DB	TOTAL AREA COUNT ESE STUDENT	BASE PERCENT ESE STUDENT TERMS COUNT	NET BOUNDARY CHANGE ESE STUDENT	BOUNDARY AREA COUNT ESE STUDENT	BOUNDARY PERCENT ESE STUDENT AREA COUNT
Denham Oaks Elemer	103					8	2	6	21																									103	17%	37	140	15%
Double Branch Elementary																													1	6	10	105		179	21%	-57	122	18%
Sand Pine Elementary										1	4	8	4	35		7	1	2	5															72	12%	-5	67	12%
Seven Oaks Elementary		125	5	3	8																													191	18%	-50	141	18%
Elementary W															2					9	7	7	8	10	3	2	7	4	16							75	75	15%
TOTALS	103	125	5	3	8	8	2	6	21	1	4	8	4	35	2	7	1	2	5	9	7	7	8	10	3	2	7	4	16	1	6	10	105	545	17%	0	545	16%
Percentages	15%	19%	11%	14%	17%	28%	8%	12%	17%	5%	13%	12%	14%	13%	6%	10%	14%	11%	13%	12%	10%	11%	19%	43%	25%	20%	24%	24%	14%	13%	16%	24%	18%					

W Elementary School Boundaries: Option 9

TOTAL POPULATION / BUILDING UTILIZATION	AREA 1 DO	AREA 2 SO	AREA 3 BCC	AREA 4 DCC	AREA 5 CG	AREA 6 BC	AREA 7A TW	AREA 7B NWW	AREA 7C NWE	AREA 8 BTP	AREA 9 EW	AREA 10 LN	AREA 11 WW	AREA 12 MPI	AREA 13 WR	AREA 14 MDR	AREA 15 LL	AREA 16 MI	AREA 17 CKW	AREA 18 TC	AREA 19 SCL	AREA 20 WR	AREA 21 IV	AREA 22 AF	AREA 23 HC	AREA 24 BP	AREA 25 AP	AREA 26 WL	AREA 27 RL	AREA 28 LH	AREA 29 BF	AREA 30 HS	AREA 31 DB	NO MATCH	CHOICE IN	CHOICE OUT	TOTAL SCHOOL PERMANENT CAPACITY 10/1/2015	TOTAL ENROLL STUDENTS TERMS 6-8 10/1/15	BASE UTILIZATION PERCENT TERMS COUNT	NET BOUNDARY CHANGE	BOUNDARY AREA COUNT STUDENTS	BOUNDARY UTILIZATION PERCENT AREA COUNT	OVER / UNDER CAPACITY AREA COUNT
Denham Oaks Elemer	676					29	26	50	123																									0	74	134	888	614	69%	230	904	102%	16
Double Branch Elementary																										29	17		8	37	42	589		0	56	196	762	853	112%	-271	722	95%	-40
Sand Pine Elementary										21	30	68	28	263		69	7	19	40															1	53	58	526	604	115%	-63	545	104%	19
Seven Oaks Elementary		675	46	21	48																													1	67	144	674	1,061	157%	-347	790	117%	116
Elementary W															34					77	72	62	43	23	12	10			117								762	0	0%	450	450	59%	-312
TOTALS	676	675	46	21	48	29	26	50	123	21	30	68	28	263	34	69	7	19	40	77	72	62	43	23	12	10	29	17	117	8	37	42	589	2	250	532	3612	3132	87%	-1	3411	94%	-201

LOW INCOME	AREA 1 DO	AREA 2 SO	AREA 3 BCC	AREA 4 DCC	AREA 5 CG	AREA 6 BC	AREA 7A TW	AREA 7B NWW	AREA 7C NWE	AREA 8 BTP	AREA 9 EW	AREA 10 LN	AREA 11 WW	AREA 12 MPI	AREA 13 WR	AREA 14 MDR	AREA 15 LL	AREA 16 MI	AREA 17 CKW	AREA 18 TC	AREA 19 SCL	AREA 20 WR	AREA 21 IV	AREA 22 AF	AREA 23 HC	AREA 24 BP	AREA 25 AP	AREA 26 WL	AREA 27 RL	AREA 28 LH	AREA 29 BF	AREA 30 HS	AREA 31 DB	BASE AREA COUNT LOW INCOME	BASE PERCENT LOW INCOME TERMS COUNT	NET BOUNDARY CHANGE LOW INCOME	BOUNDARY AREA COUNT LOW INCOME	BOUNDARY PERCENT LOW INCOME AREA COUNT
Denham Oaks Elemer	305					8	5	27	56																									305	50%	96	401	44%
Double Branch Elementary																										6	7		2	8	14	211		334	39%	-86	248	34%
Sand Pine Elementary										7	9	31	12	89		34	1	5	27															233	39%	-18	215	39%
Seven Oaks Elementary		134	21	6	24																													328	31%	-143	185	23%
Elementary W															1					33	31	21	14	10	6	1			34							151	151	34%
TOTALS	305	134	21	6	24	8	5	27	56	7	9	31	12	89	1	34	1	5	27	33	31	21	14	10	6	1	6	7	34	2	8	14	211	1200	38%	0	1200	35%
Percentages	45%	20%	46%	29%	50%	28%	19%	54%	46%	33%	30%	46%	43%	34%	3%	49%	14%	26%	68%	43%	43%	34%	33%	43%	50%	10%	21%	41%	29%	25%	22%	33%	36%					

MINORITY STUDENTS	AREA 1 DO	AREA 2 SO	AREA 3 BCC	AREA 4 DCC	AREA 5 CG	AREA 6 BC	AREA 7A TW	AREA 7B NWW	AREA 7C NWE	AREA 8 BTP	AREA 9 EW	AREA 10 LN	AREA 11 WW	AREA 12 MPI	AREA 13 WR	AREA 14 MDR	AREA 15 LL	AREA 16 MI	AREA 17 CKW	AREA 18 TC	AREA 19 SCL	AREA 20 WR	AREA 21 IV	AREA 22 AF	AREA 23 HC	AREA 24 BP	AREA 25 AP	AREA 26 WL	AREA 27 RL	AREA 28 LH	AREA 29 BF	AREA 30 HS	AREA 31 DB	TOTAL AREA COUNT MINORITY	BASE PERCENT MINORITY TERMS COUNT	NET BOUNDARY CHANGE MINORITY	BOUNDARY AREA COUNT MINORITY	BOUNDARY PERCENT MINORITY AREA COUNT
Denham Oaks Elemer	318					17	10	30	57																									318	52%	114	432	48%
Double Branch Elementary																										18	7		2	22	24	282		485	57%	-130	355	49%
Sand Pine Elementary										13	15	33	9	108		31	4	3	32															277	46%	-29	248	46%
Seven Oaks Elementary		274	28	11	23																													511	48%	-175	336	43%
Elementary W															10					51	29	30	23	13	6	4			54							220	220	49%
TOTALS	318	274	28	11	23	17	10	30	57	13	15	33	9	108	10	31	4	3	32	51	29	30	23	13	6	4	18	7	54	2	22	24	282	1591	51%	0	1591	47%
Percentages	47%	41%	61%	52%	48%	59%	38%	60%	46%	62%	50%	49%	32%	41%	29%	45%	57%	16%	80%	66%	40%	48%	53%	57%	50%	40%	62%	41%	46%	25%	59%	57%	48%					

ESE STUDENTS	AREA 1 DO	AREA 2 SO	AREA 3 BCC	AREA 4 DCC	AREA 5 CG	AREA 6 BC	AREA 7A TW	AREA 7B NWW	AREA 7C NWE	AREA 8 BTP	AREA 9 EW	AREA 10 LN	AREA 11 WW	AREA 12 MPI	AREA 13 WR	AREA 14 MDR	AREA 15 LL	AREA 16 MI	AREA 17 CKW	AREA 18 TC	AREA 19 SCL	AREA 20 WR	AREA 21 IV	AREA 22 AF	AREA 23 HC	AREA 24 BP	AREA 25 AP	AREA 26 WL	AREA 27 RL	AREA 28 LH	AREA 29 BF	AREA 30 HS	AREA 31 DB	TOTAL AREA COUNT ESE STUDENT	BASE PERCENT ESE STUDENT TERMS COUNT	NET BOUNDARY CHANGE ESE STUDENT	BOUNDARY AREA COUNT ESE STUDENT	BOUNDARY PERCENT ESE STUDENT AREA COUNT
Denham Oaks Elemer	103					8	2	6	21																									103	17%	37	140	15%
Double Branch Elementary																										7	4		1	6	10	105		179	21%	-46	133	18%
Sand Pine Elementary										1	4	8	4	35		7	1	2	5															72	12%	-5	67	12%
Seven Oaks Elementary		125	5	3	8																													191	18%	-50	141	18%
Elementary W															2					9	7	7	8	10	3	2			16							64	64	14%
TOTALS	103	125	5	3	8	8	2	6	21	1	4	8	4	35	2	7	1	2	5	9	7	7	8	10	3	2	7	4	16	1	6	10	105	545	17%	0	545	16%
Percentages	15%	19%	11%	14%	17%	28%	8%	12%	17%	5%	13%	12%	14%	13%	6%	10%	14%	11%	13%	12%	10%	11%	19%	43%	25%	20%	24%	24%	14%	13%	16%	24%	18%					

W Elementary School Boundaries: Option 10

TOTAL POPULATION / BUILDING UTILIZATION	AREA 1 DO	AREA 2 SO	AREA 3 BCC	AREA 4 DCC	AREA 5 CG	AREA 6 BC	AREA 7A TW	AREA 7B NWW	AREA 7C NWE	AREA 8 BTP	AREA 9 EW	AREA 10 LN	AREA 11 WW	AREA 12 MPI	AREA 13 WR	AREA 14 MDR	AREA 15 LL	AREA 16 MI	AREA 17 CKW	AREA 18 TC	AREA 19 SCL	AREA 20 WR	AREA 21 IV	AREA 22 AF	AREA 23 HC	AREA 24 BP	AREA 25 AP	AREA 26 WL	AREA 27 RL	AREA 28 LH	AREA 29 BF	AREA 30 HS	AREA 31 DB	NO MATCH	CHOICE IN	CHOICE OUT	TOTAL SCHOOL PERMANENT CAPACITY 10/1/2015	TOTAL ENROLL STUDENTS TERMS 6-8 10/1/15	BASE UTILIZATION PERCENT TERMS COUNT	NET BOUNDARY CHANGE	BOUNDARY AREA COUNT STUDENTS	BOUNDARY UTILIZATION PERCENT AREA COUNT	OVER / UNDER CAPACITY AREA COUNT
Denham Oaks Elemer	676					29	26	50	123																									0	74	134	888	614	69%	230	904	102%	16
Double Branch Elementary																													8	37	42	589		0	56	196	762	853	112%	-317	676	89%	-86
Sand Pine Elementary				21	48					21	30	68	28	263		69	7	19	40															1	53	58	526	604	115%	6	614	117%	88
Seven Oaks Elementary		675	46																															1	67	144	674	1,061	157%	-416	721	107%	47
Elementary W															34					77	72	62	43	23	12	10	29	17	117								762	0	0%	496	496	65%	-266
TOTALS	**676**	**675**	**46**	**21**	**48**	**29**	**26**	**50**	**123**	**21**	**30**	**68**	**28**	**263**	**34**	**69**	**7**	**19**	**40**	**77**	**72**	**62**	**43**	**23**	**12**	**10**	**29**	**17**	**117**	**8**	**37**	**42**	**589**	**2**	**250**	**532**	**3612**	**3132**	**87%**	**-1**	**3411**	**94%**	**-201**

LOW INCOME	AREA 1 DO	AREA 2 SO	AREA 3 BCC	AREA 4 DCC	AREA 5 CG	AREA 6 BC	AREA 7A TW	AREA 7B NWW	AREA 7C NWE	AREA 8 BTP	AREA 9 EW	AREA 10 LN	AREA 11 WW	AREA 12 MPI	AREA 13 WR	AREA 14 MDR	AREA 15 LL	AREA 16 MI	AREA 17 CKW	AREA 18 TC	AREA 19 SCL	AREA 20 WR	AREA 21 IV	AREA 22 AF	AREA 23 HC	AREA 24 BP	AREA 25 AP	AREA 26 WL	AREA 27 RL	AREA 28 LH	AREA 29 BF	AREA 30 HS	AREA 31 DB	BASE AREA COUNT LOW INCOME	BASE PERCENT LOW INCOME TERMS COUNT	NET BOUNDARY CHANGE LOW INCOME	BOUNDARY AREA COUNT LOW INCOME	BOUNDARY PERCENT LOW INCOME AREA COUNT
Denham Oaks Elemer	305					8	5	27	56																									305	50%	96	401	44%
Double Branch Elementary																													2	8	14	211		334	39%	-99	235	35%
Sand Pine Elementary				6	24					7	9	31	12	89		34	1	5	27															233	39%	12	245	40%
Seven Oaks Elementary		134	21																															328	31%	-173	155	21%
Elementary W															1					33	31	21	14	10	6	1	6	7	34							164	164	33%
TOTALS	**305**	**134**	**21**	**6**	**24**	**8**	**5**	**27**	**56**	**7**	**9**	**31**	**12**	**89**	**1**	**34**	**1**	**5**	**27**	**33**	**31**	**21**	**14**	**10**	**6**	**1**	**6**	**7**	**34**	**2**	**8**	**14**	**211**	**1200**	**38%**	**0**	**1200**	**35%**
Percentages	**45%**	**20%**	**46%**	**29%**	**50%**	**28%**	**19%**	**54%**	**46%**	**33%**	**30%**	**46%**	**43%**	**34%**	**3%**	**49%**	**14%**	**26%**	**68%**	**43%**	**43%**	**34%**	**33%**	**43%**	**50%**	**10%**	**21%**	**41%**	**29%**	**25%**	**22%**	**33%**	**36%**					

MINORITY STUDENTS	AREA 1 DO	AREA 2 SO	AREA 3 BCC	AREA 4 DCC	AREA 5 CG	AREA 6 BC	AREA 7A TW	AREA 7B NWW	AREA 7C NWE	AREA 8 BTP	AREA 9 EW	AREA 10 LN	AREA 11 WW	AREA 12 MPI	AREA 13 WR	AREA 14 MDR	AREA 15 LL	AREA 16 MI	AREA 17 CKW	AREA 18 TC	AREA 19 SCL	AREA 20 WR	AREA 21 IV	AREA 22 AF	AREA 23 HC	AREA 24 BP	AREA 25 AP	AREA 26 WL	AREA 27 RL	AREA 28 LH	AREA 29 BF	AREA 30 HS	AREA 31 DB	TOTAL AREA COUNT MINORITY	BASE PERCENT MINORITY TERMS COUNT	NET BOUNDARY CHANGE MINORITY	BOUNDARY AREA COUNT MINORITY	BOUNDARY PERCENT MINORITY AREA COUNT
Denham Oaks Elemer	318					17	10	30	57																									318	52%	114	432	48%
Double Branch Elementary																													2	22	24	282		485	57%	-155	330	49%
Sand Pine Elementary				11	23					13	15	33	9	108		31	4	3	32															277	46%	5	282	46%
Seven Oaks Elementary		274	28																															511	48%	-209	302	42%
Elementary W															10					51	29	30	23	13	6	4	18	7	54							245	245	49%
TOTALS	**318**	**274**	**28**	**11**	**23**	**17**	**10**	**30**	**57**	**13**	**15**	**33**	**9**	**108**	**10**	**31**	**4**	**3**	**32**	**51**	**29**	**30**	**23**	**13**	**6**	**4**	**18**	**7**	**54**	**2**	**22**	**24**	**282**	**1591**	**51%**	**0**	**1591**	**47%**
Percentages	**47%**	**41%**	**61%**	**52%**	**48%**	**59%**	**38%**	**60%**	**46%**	**62%**	**50%**	**49%**	**32%**	**41%**	**29%**	**45%**	**57%**	**16%**	**80%**	**66%**	**40%**	**48%**	**53%**	**57%**	**50%**	**40%**	**62%**	**41%**	**46%**	**25%**	**59%**	**57%**	**48%**					

ESE STUDENTS	AREA 1 DO	AREA 2 SO	AREA 3 BCC	AREA 4 DCC	AREA 5 CG	AREA 6 BC	AREA 7A TW	AREA 7B NWW	AREA 7C NWE	AREA 8 BTP	AREA 9 EW	AREA 10 LN	AREA 11 WW	AREA 12 MPI	AREA 13 WR	AREA 14 MDR	AREA 15 LL	AREA 16 MI	AREA 17 CKW	AREA 18 TC	AREA 19 SCL	AREA 20 WR	AREA 21 IV	AREA 22 AF	AREA 23 HC	AREA 24 BP	AREA 25 AP	AREA 26 WL	AREA 27 RL	AREA 28 LH	AREA 29 BF	AREA 30 HS	AREA 31 DB	TOTAL AREA COUNT ESE STUDENT	BASE PERCENT ESE STUDENT TERMS COUNT	NET BOUNDARY CHANGE ESE STUDENT	BOUNDARY AREA COUNT ESE STUDENT	BOUNDARY PERCENT ESE STUDENT AREA COUNT
Denham Oaks Elemer	103					8	2	6	21																									103	17%	37	140	15%
Double Branch Elementary																													1	6	10	105		179	21%	-57	122	18%
Sand Pine Elementary				3	8					1	4	8	4	35		7	1	2	5															72	12%	6	78	13%
Seven Oaks Elementary		125	5																															191	18%	-61	130	18%
Elementary W															2					9	7	7	8	10	3	2	7	4	16							75	75	15%
TOTALS	**103**	**125**	**5**	**3**	**8**	**8**	**2**	**6**	**21**	**1**	**4**	**8**	**4**	**35**	**2**	**7**	**1**	**2**	**5**	**9**	**7**	**7**	**8**	**10**	**3**	**2**	**7**	**4**	**16**	**1**	**6**	**10**	**105**	**545**	**17%**	**0**	**545**	**16%**
Percentages	**15%**	**19%**	**11%**	**14%**	**17%**	**28%**	**8%**	**12%**	**17%**	**5%**	**13%**	**12%**	**14%**	**13%**	**6%**	**10%**	**14%**	**11%**	**13%**	**12%**	**10%**	**11%**	**19%**	**43%**	**25%**	**20%**	**24%**	**24%**	**14%**	**13%**	**16%**	**24%**	**18%**					

W Elementary School Boundaries: Option 11

TOTAL POPULATION / BUILDING UTILIZATION	AREA 1 DO	AREA 2 SO	AREA 3 BCC	AREA 4 DCC	AREA 5 CG	AREA 6 BC	AREA 7A TW	AREA 7B NWW	AREA 7C NWE	AREA 8 BTP	AREA 9 EW	AREA 10 LN	AREA 11 WW	AREA 12 MPI	AREA 13 WR	AREA 14 MDR	AREA 15 LL	AREA 16 MI	AREA 17 CKW	AREA 18 TC	AREA 19 SCL	AREA 20 WR	AREA 21 IV	AREA 22 AF	AREA 23 HC	AREA 24 BP	AREA 25 AP	AREA 26 WL	AREA 27 RL	AREA 28 LH	AREA 29 BF	AREA 30 HS	AREA 31 DB	NO MATCH	CHOICE IN	CHOICE OUT	TOTAL SCHOOL PERMANENT CAPACITY 10/1/2015	TOTAL ENROLL STUDENTS TERMS 6-8 10/1/15	BASE UTILIZATION PERCENT TERMS COUNT	NET BOUNDARY CHANGE	BOUNDARY AREA COUNT STUDENTS	BOUNDARY UTILIZATION PERCENT AREA COUNT	OVER / UNDER CAPACITY AREA COUNT
Denham Oaks Elemer	676					29	26	50	123																									0	74	134	888	614	69%	230	904	102%	16
Double Branch Elementary																										29	17		8	37	42	589		0	56	196	762	853	112%	-271	722	95%	-40
Sand Pine Elementary				21	48					21	30	68	28	263		69	7	19	40															1	53	58	526	604	115%	6	614	117%	88
Seven Oaks Elementary		675	46																															1	67	144	674	1,061	157%	-416	721	107%	47
Elementary W															34					77	72	62	43	23	12	10			117								762	0	0%	450	450	59%	-312
TOTALS	676	675	46	21	48	29	26	50	123	21	30	68	28	263	34	69	7	19	40	77	72	62	43	23	12	10	29	17	117	8	37	42	589	2	250	532	3612	3132	87%	-1	3411	94%	-201

LOW INCOME	AREA 1 DO	AREA 2 SO	AREA 3 BCC	AREA 4 DCC	AREA 5 CG	AREA 6 BC	AREA 7A TW	AREA 7B NWW	AREA 7C NWE	AREA 8 BTP	AREA 9 EW	AREA 10 LN	AREA 11 WW	AREA 12 MPI	AREA 13 WR	AREA 14 MDR	AREA 15 LL	AREA 16 MI	AREA 17 CKW	AREA 18 TC	AREA 19 SCL	AREA 20 WR	AREA 21 IV	AREA 22 AF	AREA 23 HC	AREA 24 BP	AREA 25 AP	AREA 26 WL	AREA 27 RL	AREA 28 LH	AREA 29 BF	AREA 30 HS	AREA 31 DB	BASE AREA COUNT LOW INCOME	BASE PERCENT LOW INCOME TERMS COUNT	NET BOUNDARY CHANGE LOW INCOME	BOUNDARY AREA COUNT LOW INCOME	BOUNDARY PERCENT LOW INCOME AREA COUNT
Denham Oaks Elemer	305					8	5	27	56																									305	50%	96	401	44%
Double Branch Elementary																										6	7		2	8	14	211		334	39%	-86	248	34%
Sand Pine Elementary				6	24					7	9	31	12	89		34	1	5	27															233	39%	12	245	40%
Seven Oaks Elementary		134	21																															328	31%	-173	155	21%
Elementary W															1					33	31	21	14	10	6	1			34								151	151	34%
TOTALS	305	134	21	6	24	8	5	27	56	7	9	31	12	89	1	34	1	5	27	33	31	21	14	10	6	1	6	7	34	2	8	14	211	1200	38%	0	1200	35%
Percentages	45%	20%	46%	29%	50%	28%	19%	54%	46%	33%	30%	46%	43%	34%	3%	49%	14%	26%	68%	43%	43%	34%	33%	43%	50%	10%	21%	41%	29%	25%	22%	33%	36%										

MINORITY STUDENTS	AREA 1 DO	AREA 2 SO	AREA 3 BCC	AREA 4 DCC	AREA 5 CG	AREA 6 BC	AREA 7A TW	AREA 7B NWW	AREA 7C NWE	AREA 8 BTP	AREA 9 EW	AREA 10 LN	AREA 11 WW	AREA 12 MPI	AREA 13 WR	AREA 14 MDR	AREA 15 LL	AREA 16 MI	AREA 17 CKW	AREA 18 TC	AREA 19 SCL	AREA 20 WR	AREA 21 IV	AREA 22 AF	AREA 23 HC	AREA 24 BP	AREA 25 AP	AREA 26 WL	AREA 27 RL	AREA 28 LH	AREA 29 BF	AREA 30 HS	AREA 31 DB	TOTAL AREA COUNT MINORITY	BASE PERCENT MINORITY TERMS COUNT	NET BOUNDARY CHANGE MINORITY	BOUNDARY AREA COUNT MINORITY	BOUNDARY PERCENT MINORITY AREA COUNT
Denham Oaks Elemer	318					17	10	30	57																									318	52%	114	432	48%
Double Branch Elementary																										18	7		2	22	24	282		485	57%	-130	355	49%
Sand Pine Elementary				11	23					13	15	33	9	108		31	4	3	32															277	46%	5	282	46%
Seven Oaks Elementary		274	28																															511	48%	-209	302	42%
Elementary W															10					51	29	30	23	13	6	4			54								220	220	49%
TOTALS	318	274	28	11	23	17	10	30	57	13	15	33	9	108	10	31	4	3	32	51	29	30	23	13	6	4	18	7	54	2	22	24	282	1591	51%	0	1591	47%
Percentages	47%	41%	61%	52%	48%	59%	38%	60%	46%	62%	50%	49%	32%	41%	29%	45%	57%	16%	80%	66%	40%	48%	53%	57%	50%	40%	62%	41%	46%	25%	59%	57%	48%										

ESE STUDENTS	AREA 1 DO	AREA 2 SO	AREA 3 BCC	AREA 4 DCC	AREA 5 CG	AREA 6 BC	AREA 7A TW	AREA 7B NWW	AREA 7C NWE	AREA 8 BTP	AREA 9 EW	AREA 10 LN	AREA 11 WW	AREA 12 MPI	AREA 13 WR	AREA 14 MDR	AREA 15 LL	AREA 16 MI	AREA 17 CKW	AREA 18 TC	AREA 19 SCL	AREA 20 WR	AREA 21 IV	AREA 22 AF	AREA 23 HC	AREA 24 BP	AREA 25 AP	AREA 26 WL	AREA 27 RL	AREA 28 LH	AREA 29 BF	AREA 30 HS	AREA 31 DB	TOTAL AREA COUNT ESE STUDENT	BASE PERCENT ESE STUDENT TERMS COUNT	NET BOUNDARY CHANGE ESE STUDENT	BOUNDARY AREA COUNT ESE STUDENT	BOUNDARY PERCENT ESE STUDENT AREA COUNT
Denham Oaks Elemer	103					8	2	6	21																									103	17%	37	140	15%
Double Branch Elementary																										7	4		1	6	10	105		179	21%	-46	133	18%
Sand Pine Elementary				3	8					1	4	8	4	35		7	1	2	5															72	12%	6	78	13%
Seven Oaks Elementary		125	5																															191	18%	-61	130	18%
Elementary W															2					9	7	7	8	10	3	2			16								64	64	14%
TOTALS	103	125	5	3	8	8	2	6	21	1	4	8	4	35	2	7	1	2	5	9	7	7	8	10	3	2	7	4	16	1	6	10	105	545	17%	0	545	16%
Percentages	15%	19%	11%	14%	17%	28%	8%	12%	17%	5%	13%	12%	14%	13%	6%	10%	14%	11%	13%	12%	10%	11%	19%	43%	25%	20%	24%	24%	14%	13%	16%	24%	18%						

Area	Neighborhood	Current School	Boundary Count	5-Year Count	Future Count	Low Income	Minority	ESE
1	DENHAM OAKS	Denham Oaks Elementary	676	736	183	305	318	103
2	SEVEN OAKS	Seven Oaks Elementary	675	715	330	134	274	125
3	BAY AT CYPRESS CREEK	Seven Oaks Elementary	46	56	10	21	28	5
4	DELANO AT CYPRESS CREEK	Seven Oaks Elementary	21	31	10	6	11	3
5	COLONIAL GRAND	Seven Oaks Elementary	48	48	0	24	23	8
6	BELLE CHASE	Seven Oaks Elementary	29	29	0	8	17	8
7A	THE WOODS	Seven Oaks Elementary	26	86	60	5	10	2
7B	NORTHWOOD WEST	Seven Oaks Elementary	50	50	0	27	30	6
7C	NORTHWOOD EAST	Seven Oaks Elementary	123	123	0	56	57	21
8	BONTERRA PARC	Seven Oaks Elementary	21	32	11	7	13	1
9	ENCLAVE AT WIREGRASS	Seven Oaks Elementary	30	30	0	9	15	4
10	THE LAKES AT NORTHWOOD	Seven Oaks Elementary	68	68	0	31	33	8
11	WILLIAMSBURG WEST	Sand Pine Elementary	28	28	0	12	9	4
12	MEADOW POINTE I	Sand Pine Elementary	263	283	41	89	108	35
13	WIREGRASS RANCH	Sand Pine Elementary	34	204	1601	1	10	2
14	MORNINGSIDE, DEER RUN	Sand Pine Elementary	69	69	0	34	31	7
15	LONGLEAF	Sand Pine Elementary	7	7	0	1	4	1
16	MANOR ISLE	Sand Pine Elementary	19	19	0	5	3	2
17	COVINA KEY, WELLINGTON	Sand Pine Elementary	40	60	80	27	32	5
18	TULLAMORE, CHARLESWORTH, VERMILLION PLACE	Sand Pine Elementary	77	77	0	33	51	9
19	SEDGWICK, COLEHAVEN, LETTINGWELL, GLENHAM	Sand Pine Elementary	72	72	0	31	29	7
20	WRENCREST	Double Branch Elementary	62	62	0	21	30	7
21	IVERSON	Double Branch Elementary	43	43	0	14	23	8
22	AMMANFORD	Double Branch Elementary	23	23	0	10	13	10
23	HILLHURST CROSSING	Double Branch Elementary	12	18	6	6	6	3
24	BROUGHTON PLACE	Double Branch Elementary	10	10	0	1	4	2
25	ALCHESTER PLACE	Double Branch Elementary	29	29	0	6	18	7
26	WHITLOCK	Double Branch Elementary	17	17	0	7	7	4
27	RENSSELAER	Double Branch Elementary	117	117	0	34	54	16
28	LARKENHEATH	Double Branch Elementary	8	8	0	2	2	1
29	BEACONSFIELD	Double Branch Elementary	37	37	0	8	22	6
30	HEATHERSTONE	Double Branch Elementary	42	42	0	14	24	10
31	DOUBLE BRANCH	Double Branch Elementary	589	1004	1274	211	282	105
			3411	**4233**				

2016-2017 Elementary Boundary Committee - Option 4

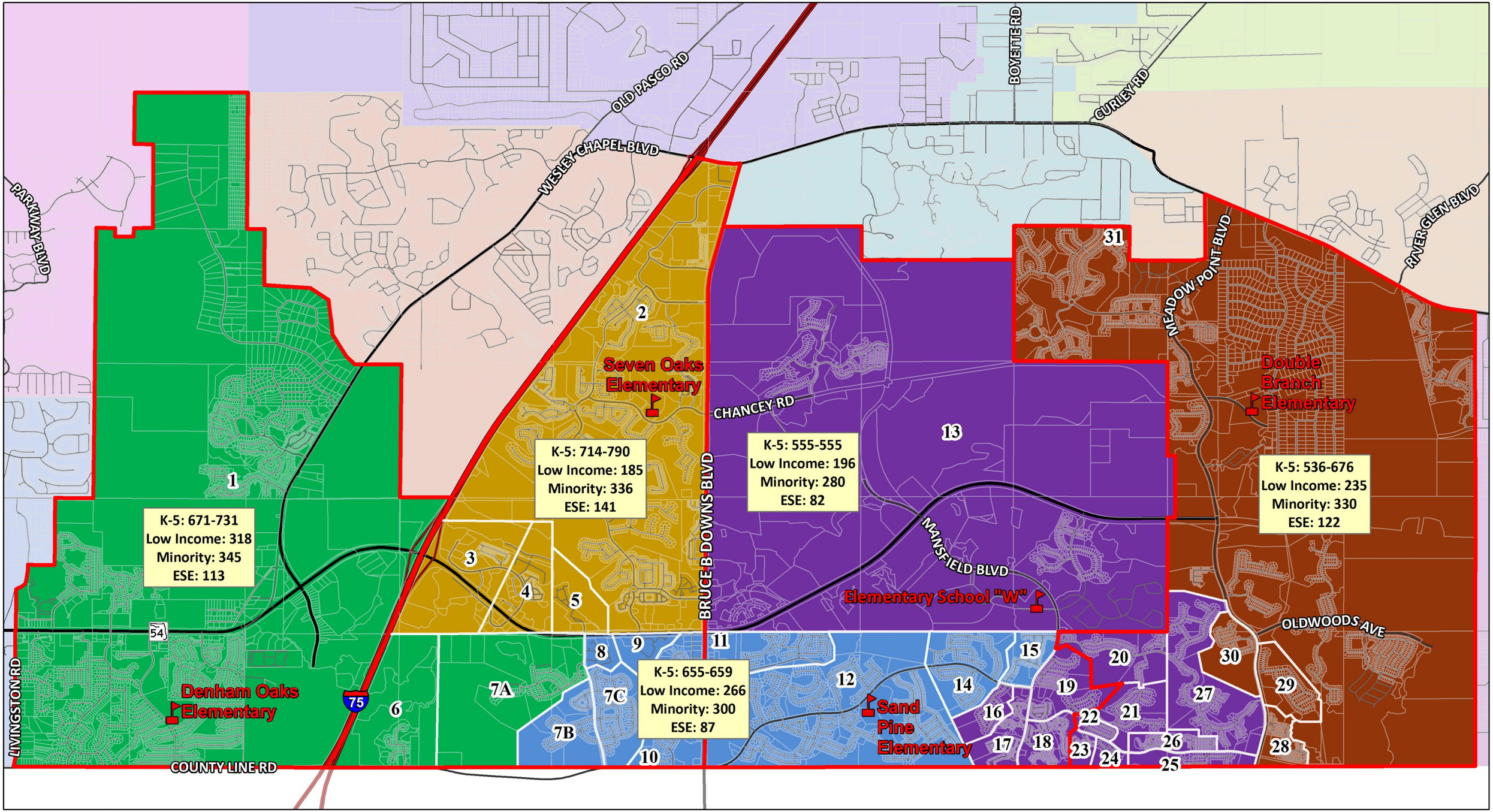

Planning Services
Pasco County Schools
October 22, 2015

2015-2015 Current Elementary Boundary

2016-2017 Proposed Boundary Option 4

0 0.5 1 2 Miles

N

2016-2017 Elementary Boundary Committee - Option 4A

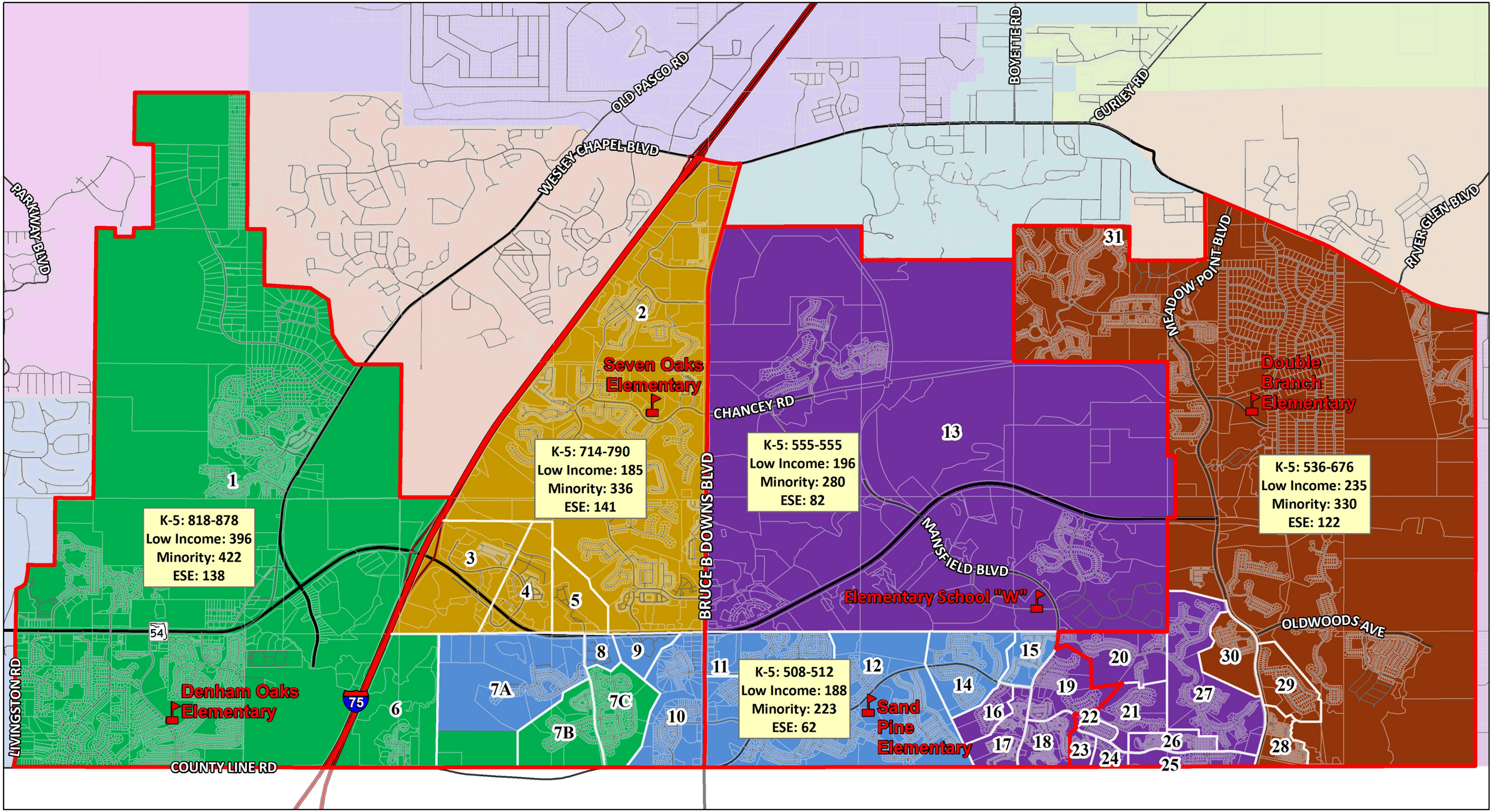

Planning Services
Pasco County Schools
October 26, 2015

2015-2015 Current Elementary Boundary

2016-2017 Proposed Boundary Option 4A

0 0.5 1 2 Miles

N

2016-2017 Elementary Boundary Committee - Option 5

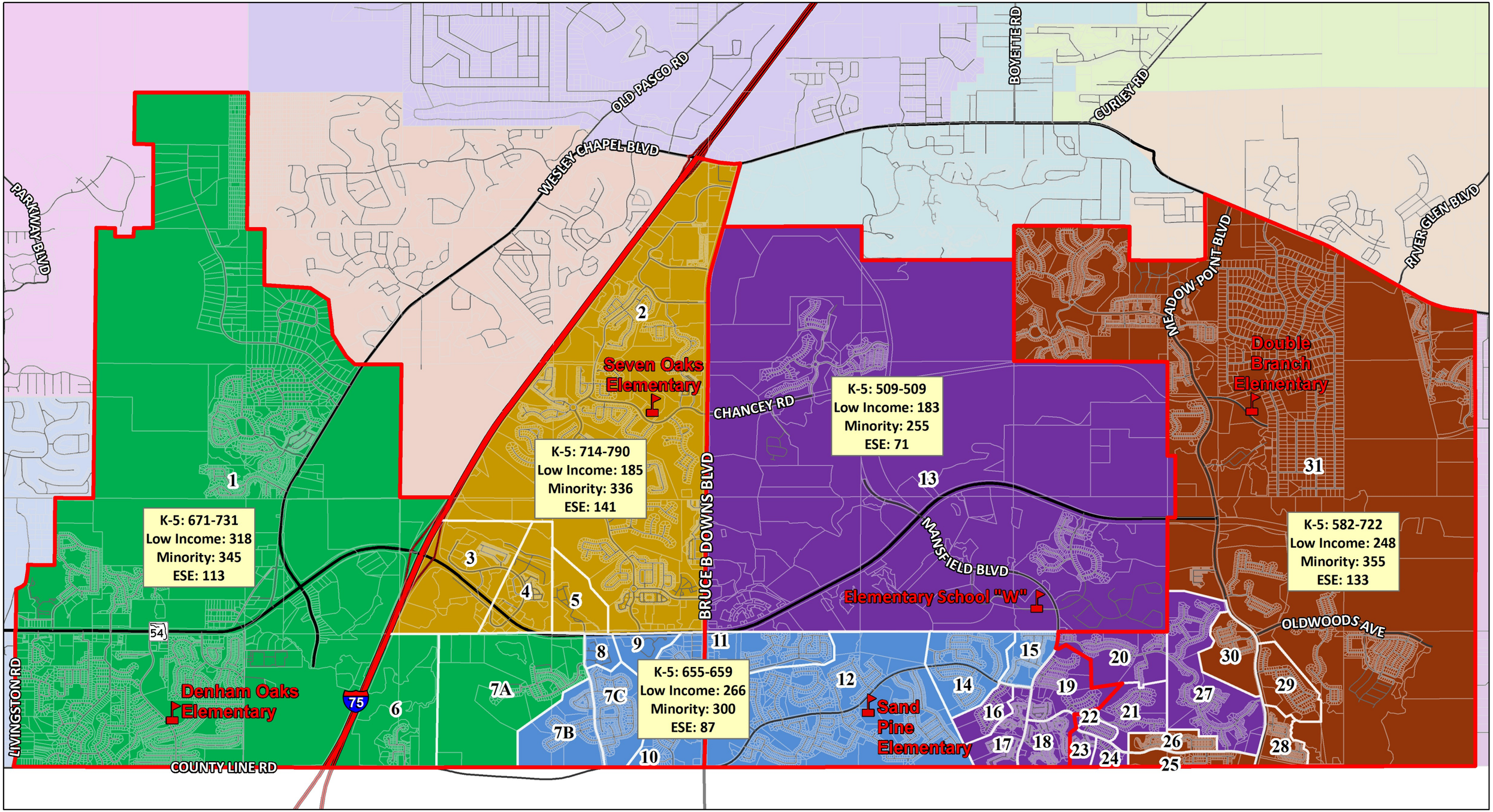

PASCO COUNTY SCHOOLS
A WORLD-CLASS EDUCATION

Planning Services
Pasco County Schools
October 22, 2015

2015-2015 Current Elementary Boundary

2016-2017 Proposed Boundary Option 5

0 0.5 1 2 Miles

N

2016-2017 Elementary Boundary Committee - Option 6

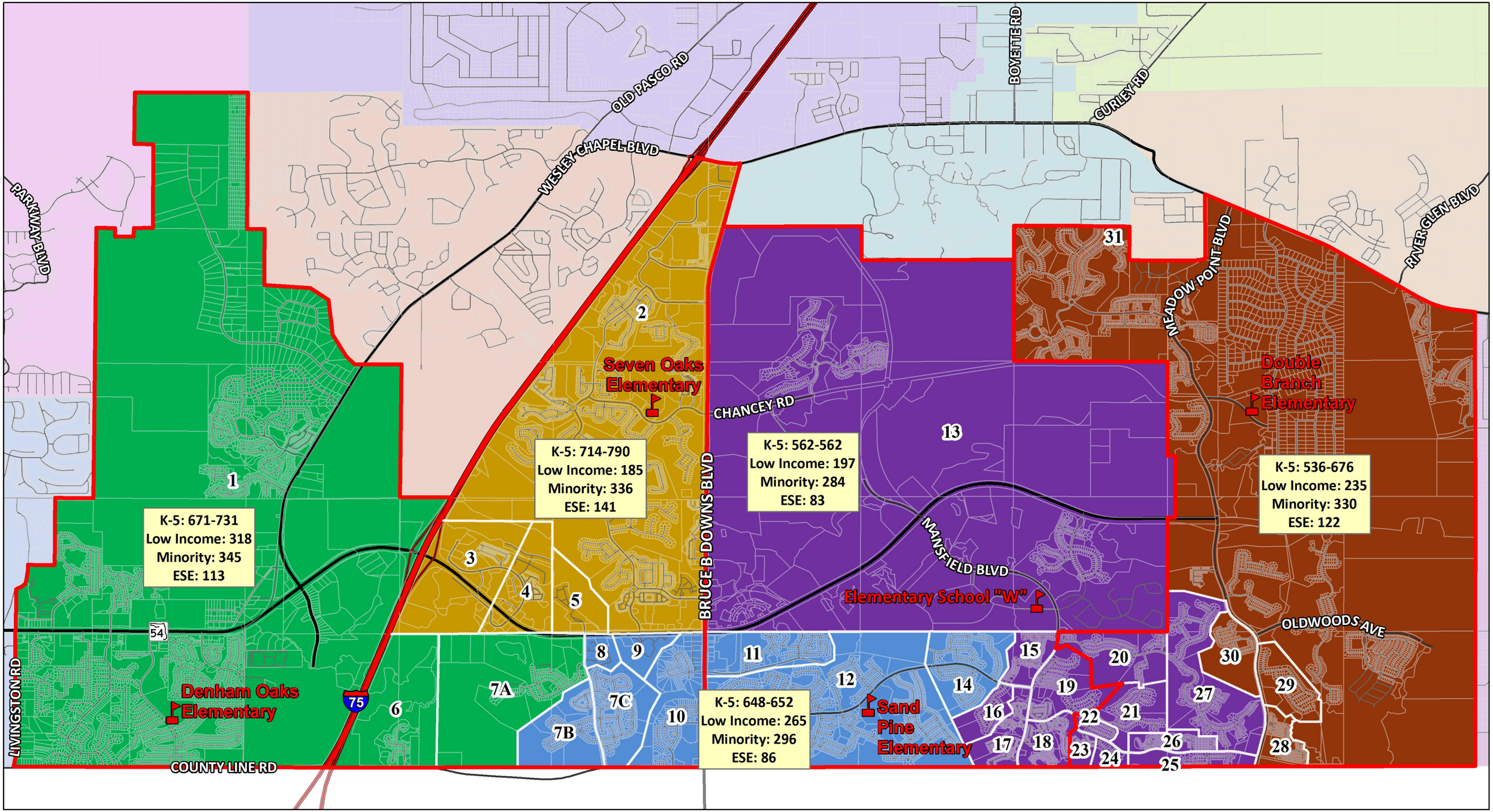

Planning Services
Pasco County Schools
October 22, 2015

2015-2015 Current Elementary Boundary

2016-2017 Proposed Boundary Option 6

0 0.5 1 2 Miles

N

2016-2017 Elementary Boundary Committee - Option 7

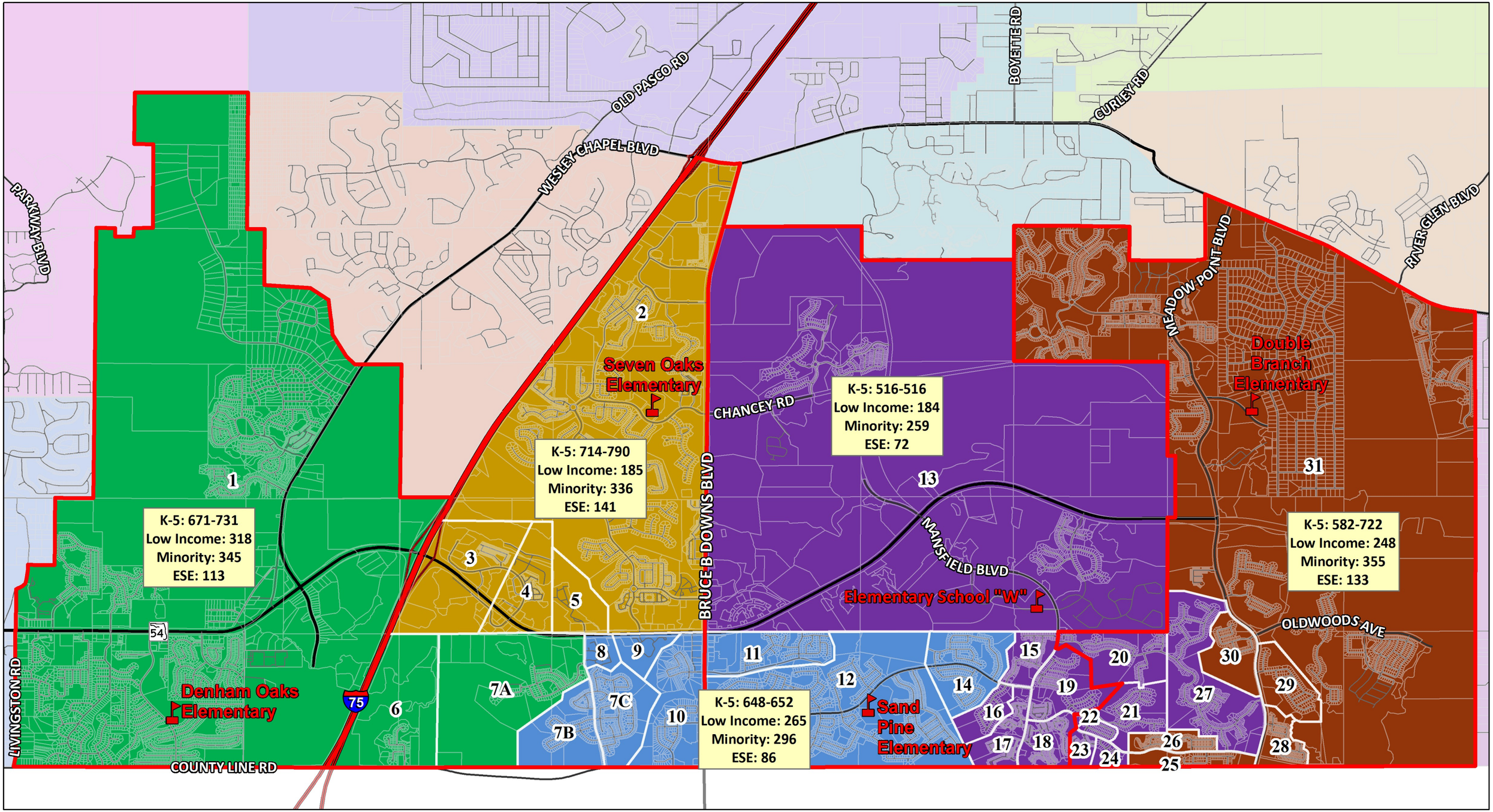

Planning Services
Pasco County Schools
October 22, 2015

2015-2015 Current Elementary Boundary

2016-2017 Proposed Boundary Option 7

0 0.5 1 2 Miles

N

2016-2017 Elementary Boundary Committee - Option 8

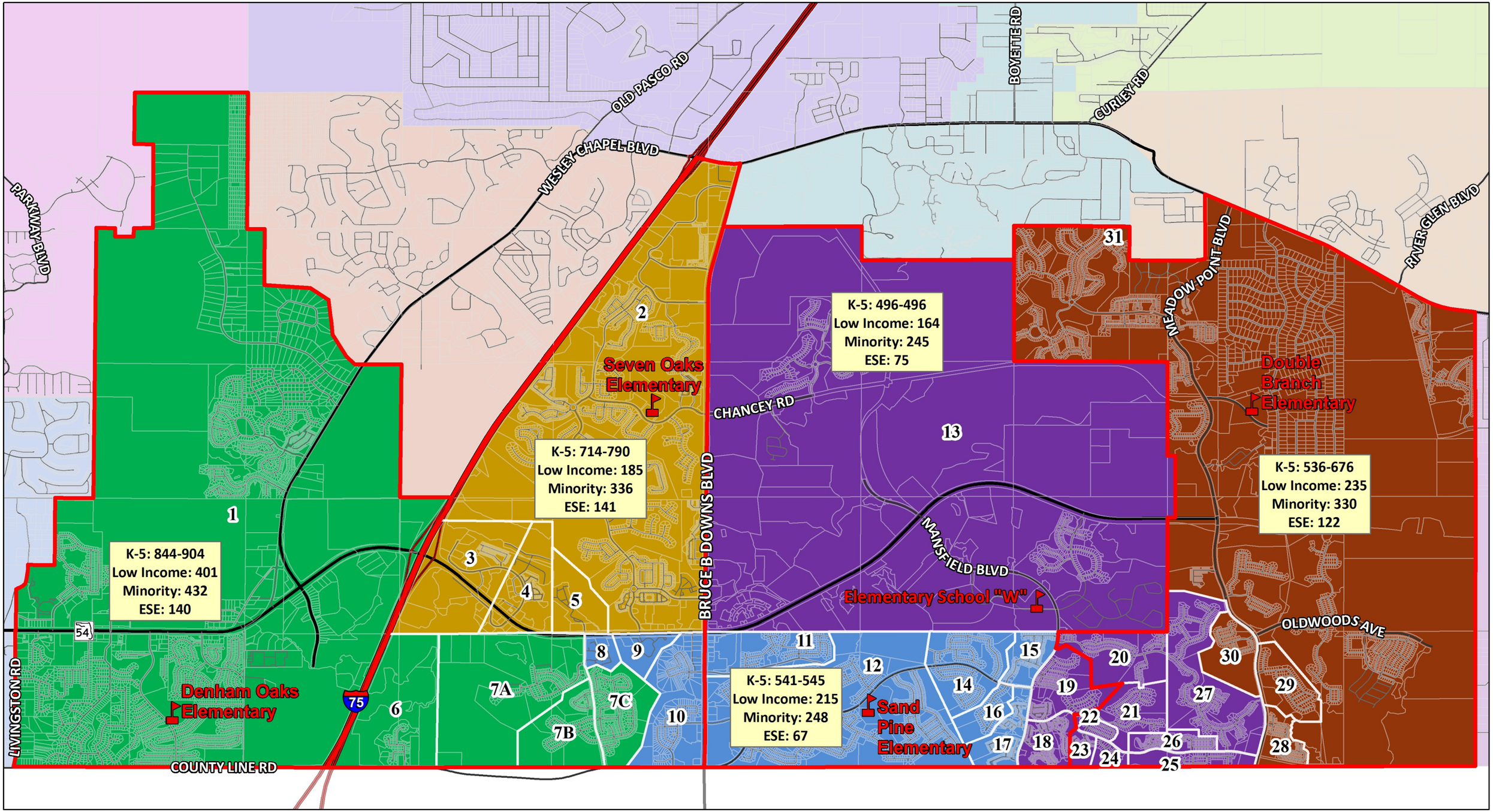

Planning Services
Pasco County Schools
October 22, 2015

2015-2015 Current Elementary Boundary

2016-2017 Proposed Boundary Option 8

0 0.5 1 2 Miles

N

2016-2017 Elementary Boundary Committee - Option 9

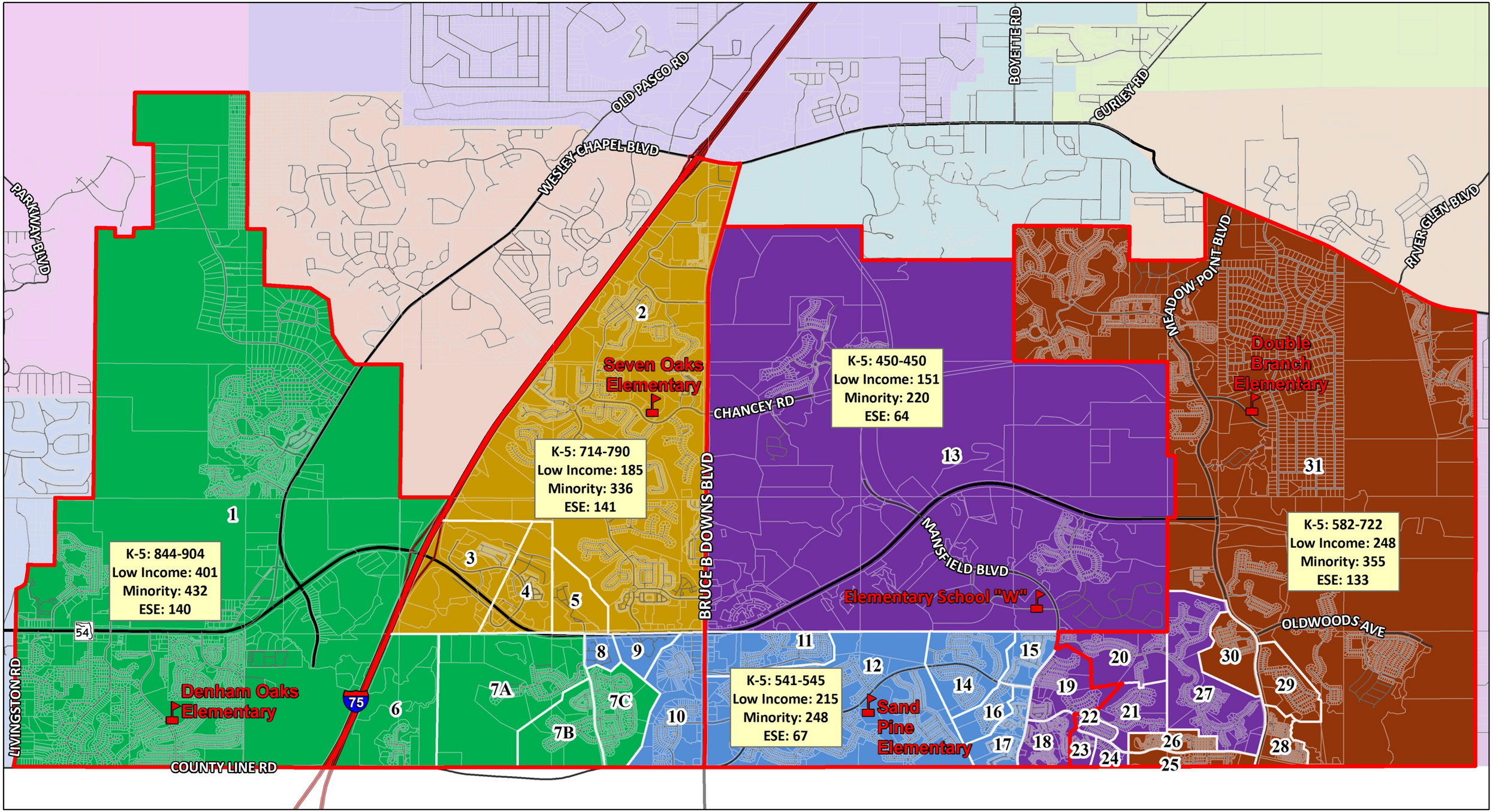

Planning Services
Pasco County Schools
October 22, 2015

2015-2015 Current Elementary Boundary

2016-2017 Proposed Boundary Option 9

0 0.5 1 2 Miles

N

2016-2017 Elementary Boundary Committee - Option 10

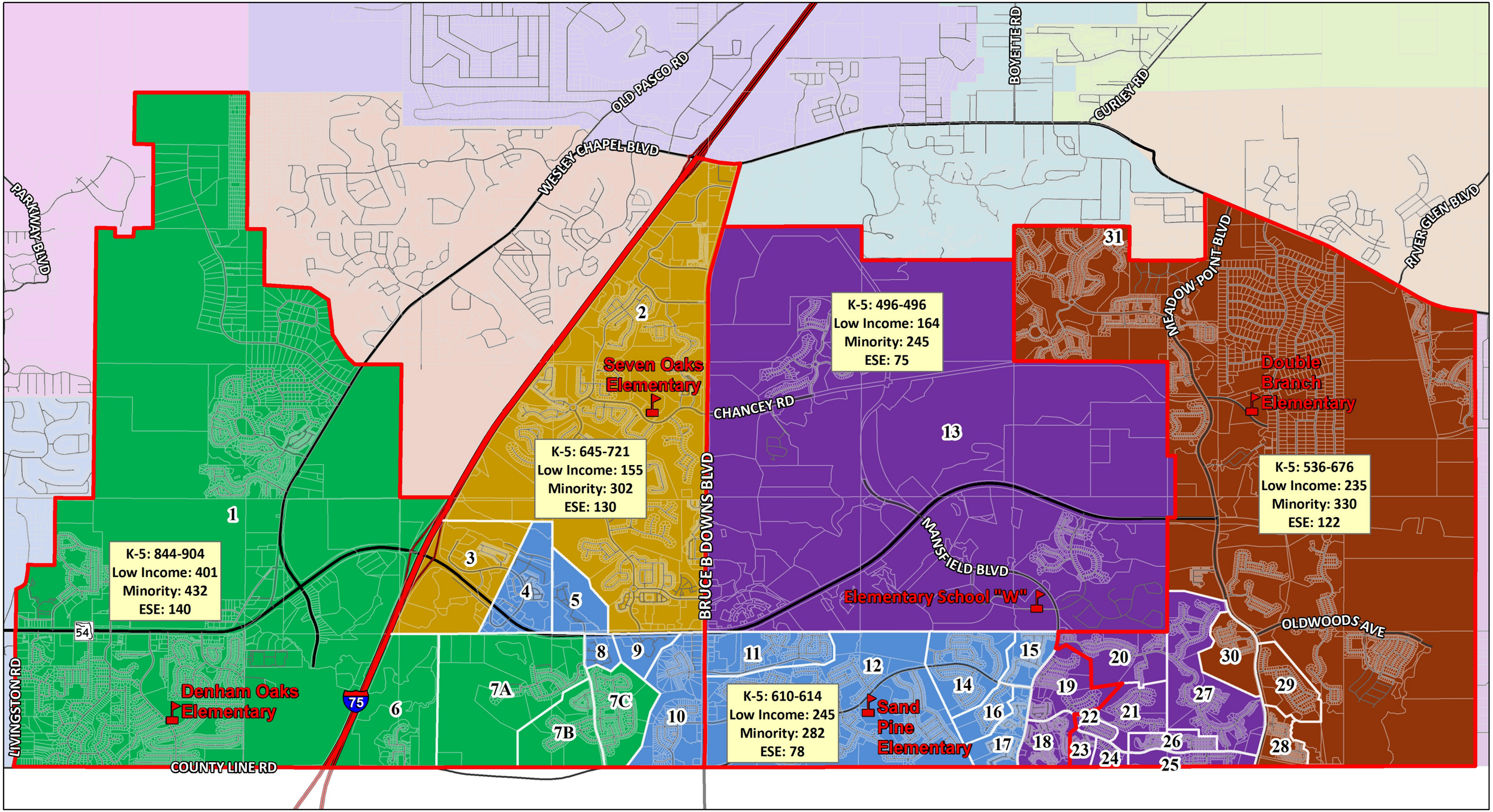

Planning Services
Pasco County Schools
October 22, 2015

2015-2015 Current Elementary Boundary

2016-2017 Proposed Boundary Option 10

0 0.5 1 2 Miles

N

2016-2017 Elementary Boundary Committee - Option 11

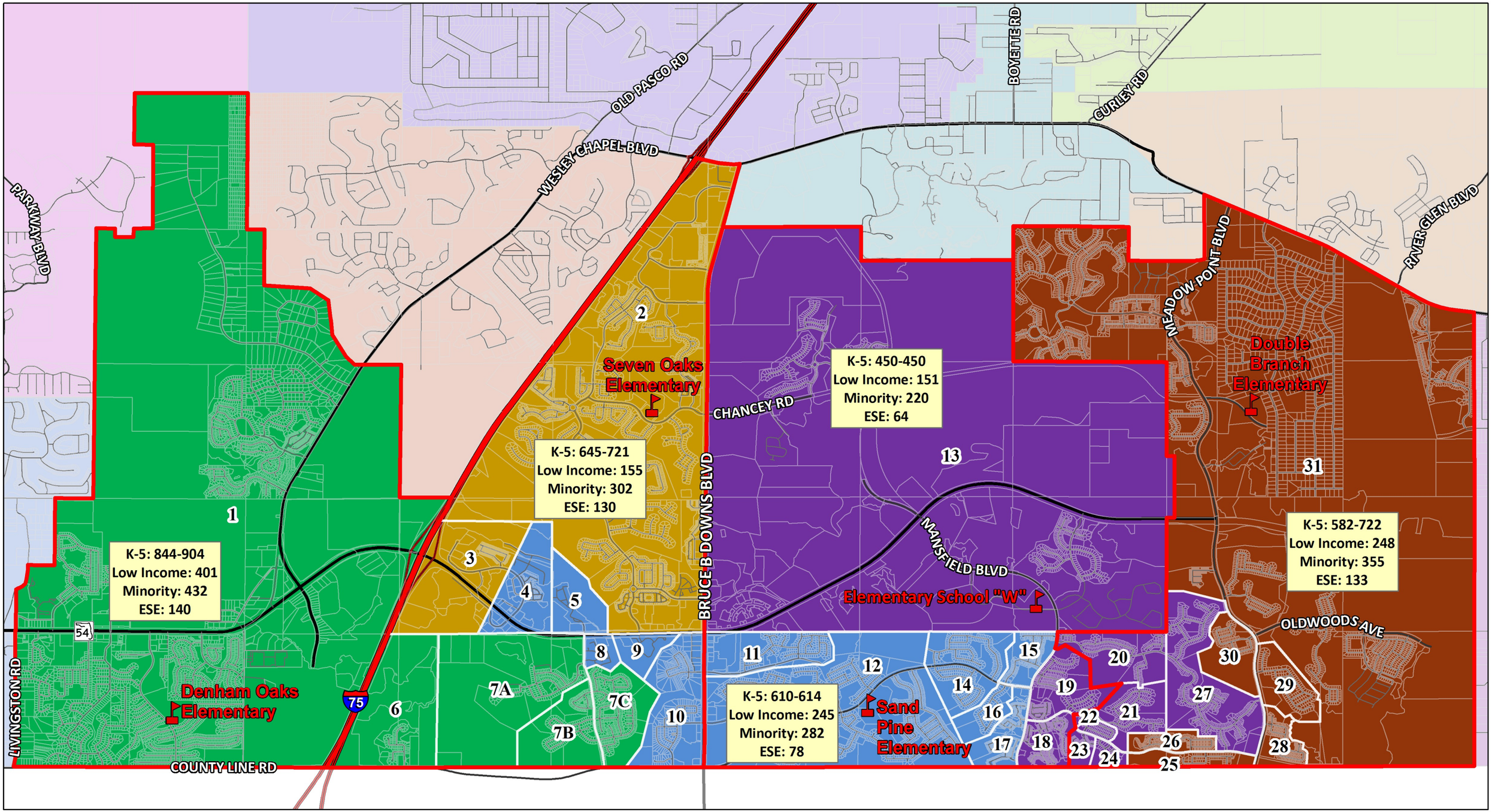

Planning Services
Pasco County Schools
October 22, 2015

2015-2015 Current Elementary Boundary

2016-2017 Proposed Boundary Option 11

0 0.5 1 2 Miles

N