West Side High School Boundary Option 4

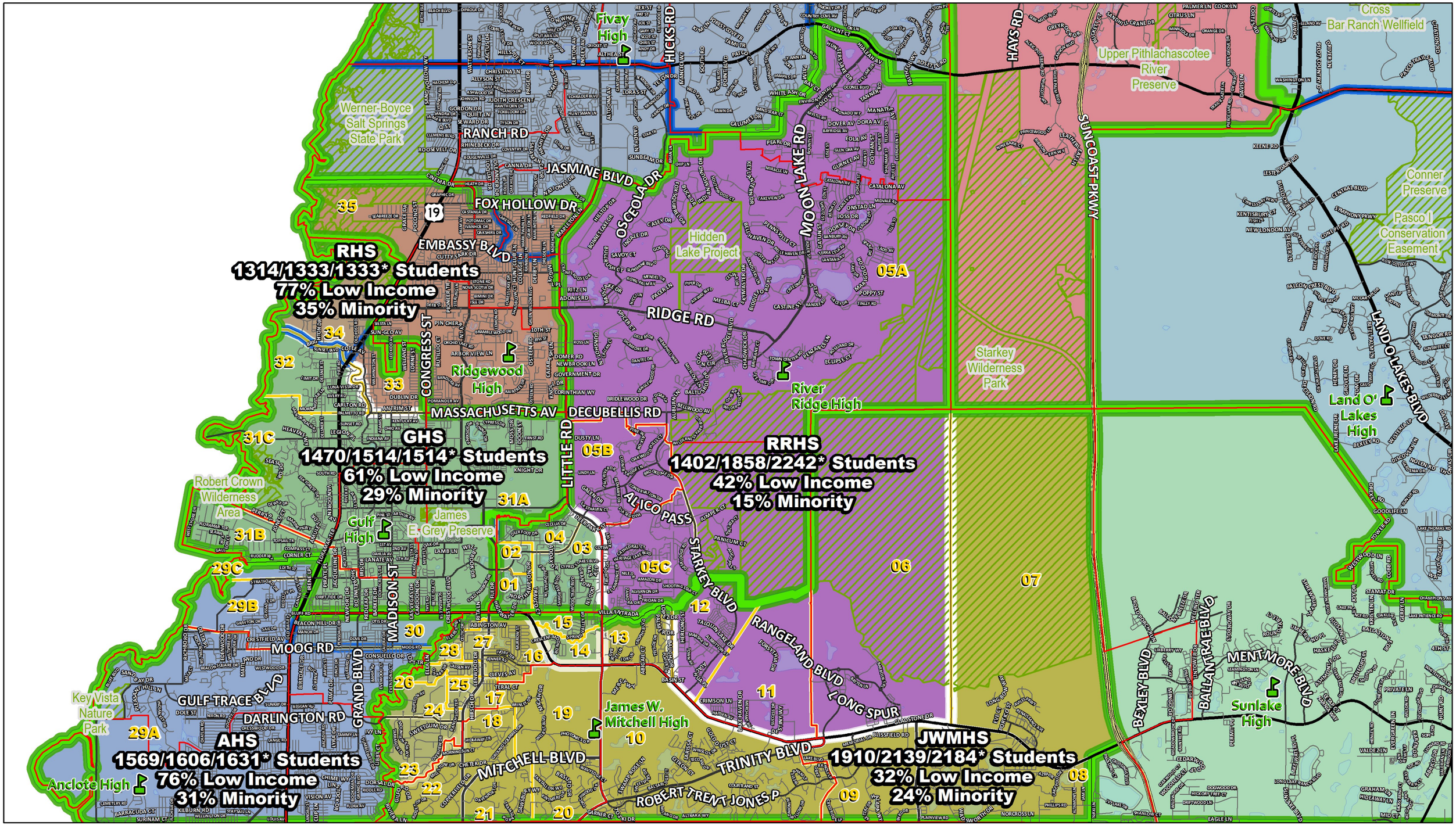

*Note: Student counts represent current boundary students/5-year projected students/10-year projected students using platted and modified unplatted student projections.

Planning Services
Pasco County Schools
November 14, 2016

High Schools | High School Students | Elementary Boundary | Current Boundary | HS Boundary Change Areas

0 0.75 1.5 3 Miles

N

West Side Middle School Boundary Option 4

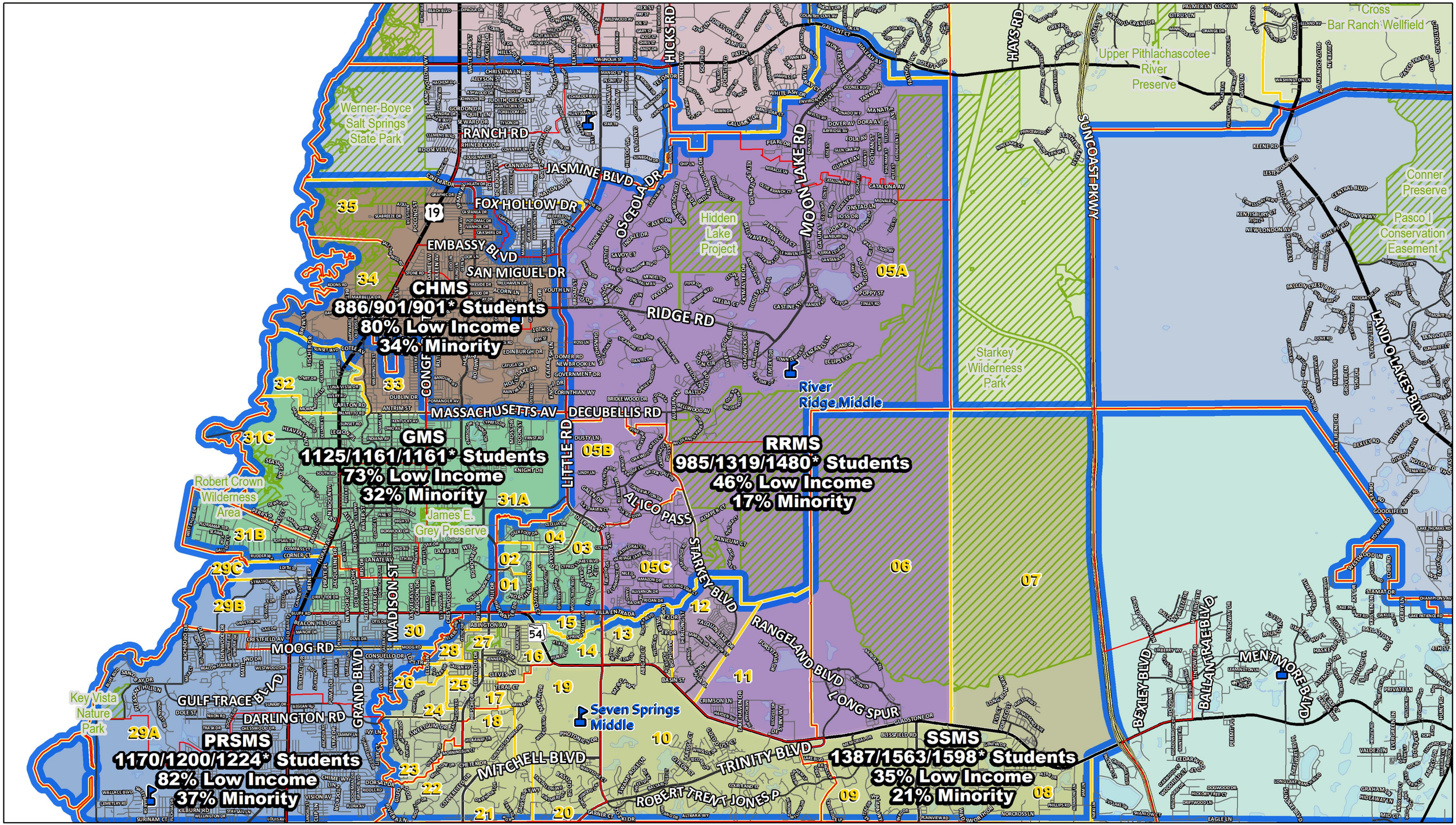

*Note: Student counts represent current boundary students/5-year/10-year projected students using platted and modified unplatted student projections.

Middle Schools · Middle School Students · Elementary Boundary · Current Boundary · MS Boundary Change Areas

0 0.75 1.5 3 Miles

N

Planning Services
Pasco County Schools
November 10, 2016

West Side High School Boundary Option 4A

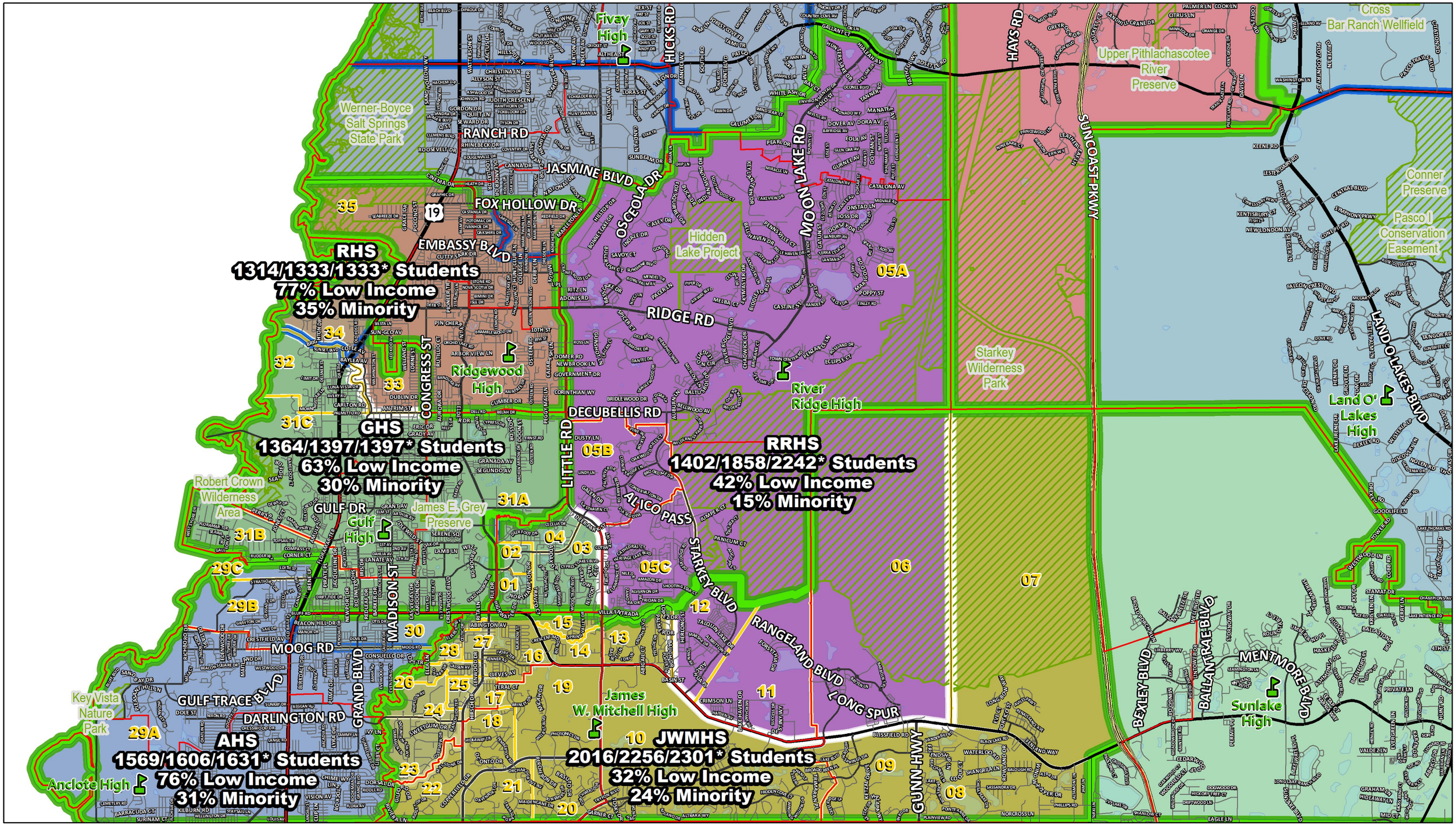

*Note: Student counts represent current boundary students/5-year projected students/10-year projected students using platted and modified unplatted student projections.

High Schools · High School Students · Elementary Boundary · Current Boundary · HS Boundary Change Areas

0 0.75 1.5 3 Miles

N

Planning Services
Pasco County Schools
November 14, 2016

West Side Middle School Boundary Option 4A

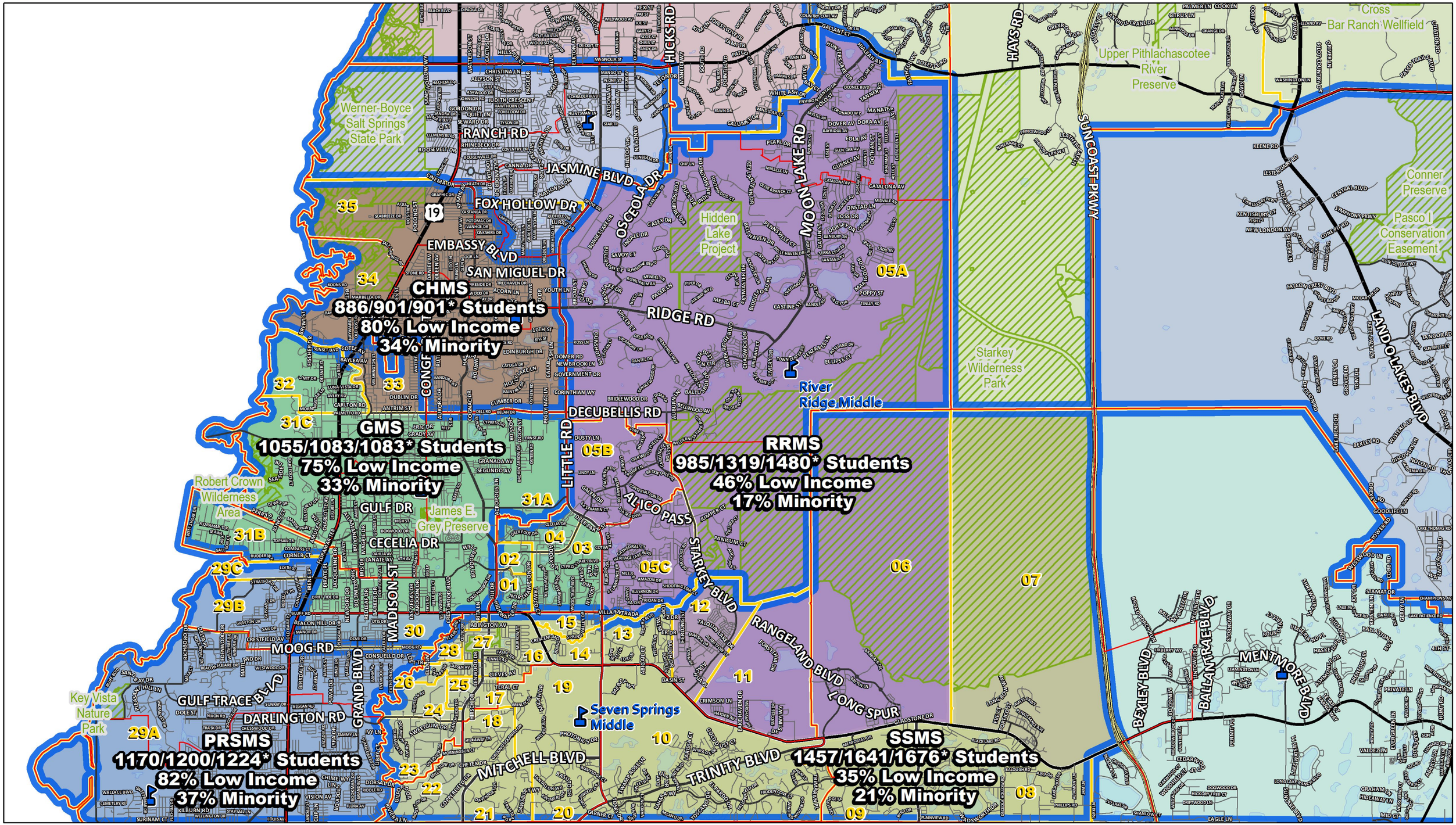

*Note: Student counts represent current boundary students/5-year/10-year projected students using platted and modified unplatted student projections.

Planning Services
Pasco County Schools
November 10, 2016

Middle Schools · Middle School Students · Elementary Boundary · Current Boundary · MS Boundary Change Areas

0 0.75 1.5 3 Miles

N

West Side High School Boundary Option 5

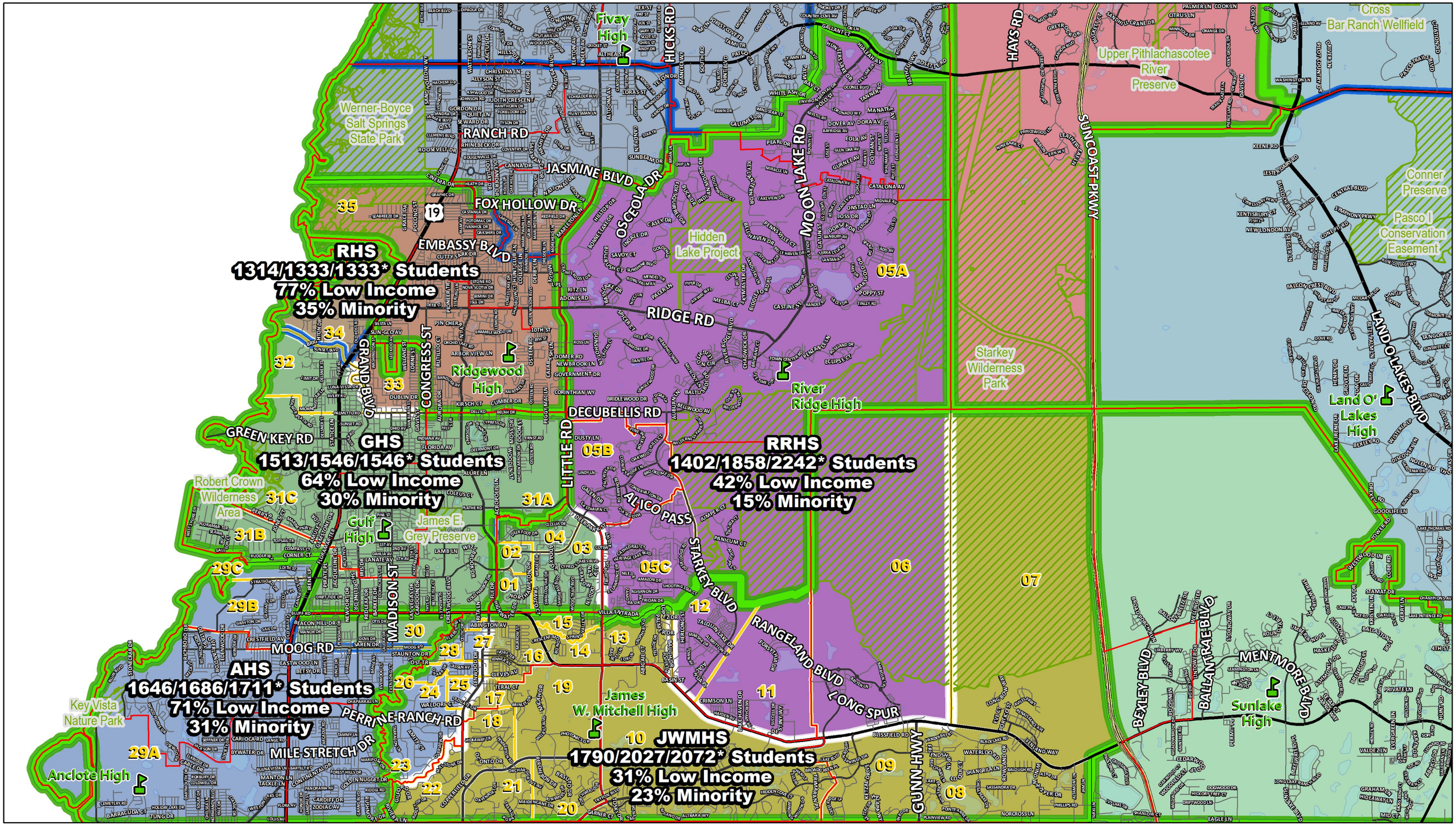

*Note: Student counts represent current boundary students/5-year projected students/10-year projected students using platted and modified unplatted student projections.

High Schools | High School Students | Elementary Boundary | Current Boundary | HS Boundary Change Areas

0 0.75 1.5 3 Miles

N

Planning Services
Pasco County Schools
November 14, 2016

West Side Middle School Boundary Option 5

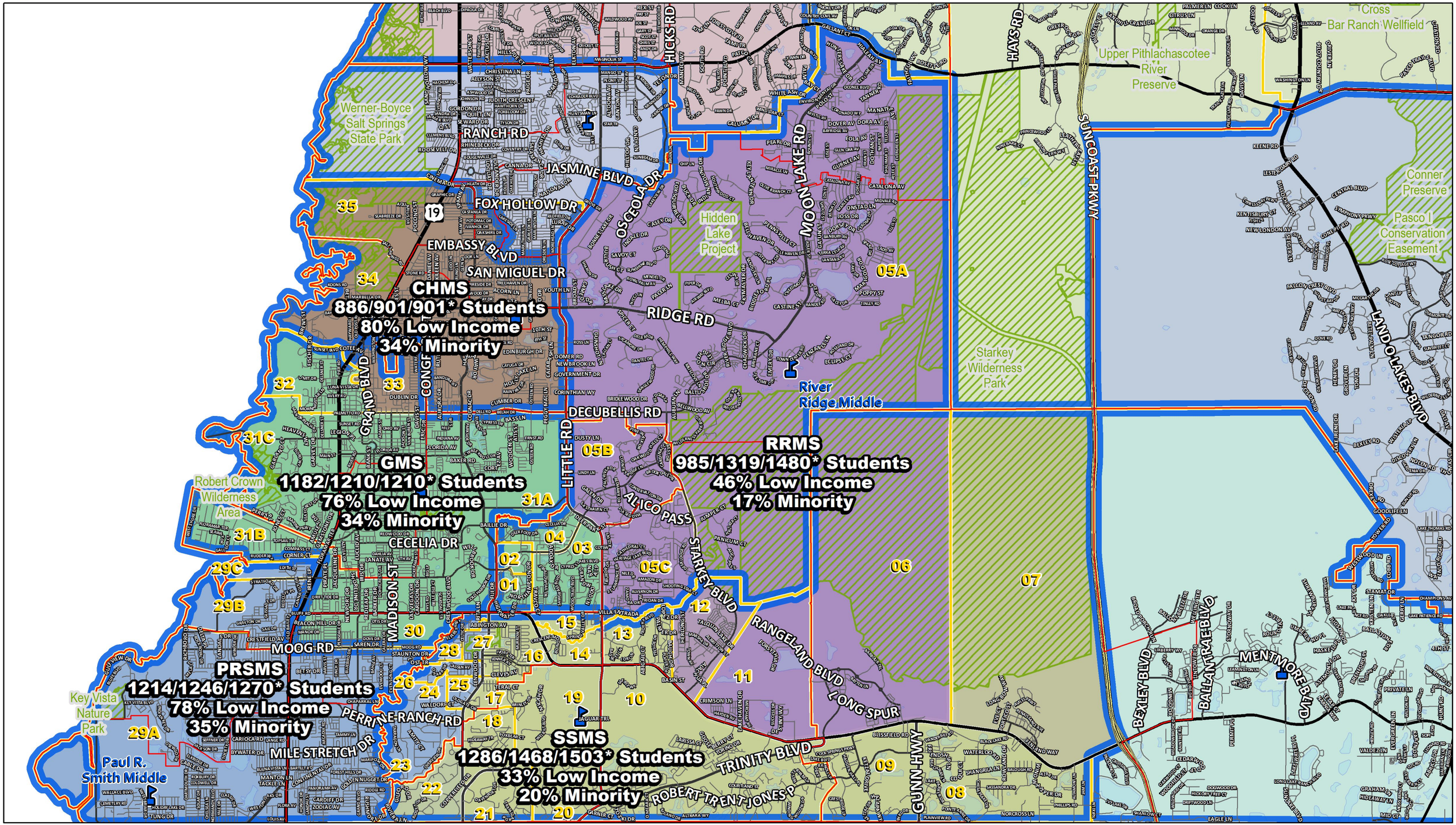

*Note: Student counts represent current boundary students/5-year/10-year projected students using platted and modified unplatted student projections.

Middle Schools · Middle School Students · Elementary Boundary · Current Boundary · MS Boundary Change Areas

0 0.75 1.5 3 Miles

N

Planning Services
Pasco County Schools
November 10, 2016

West Side High School Boundary Option 5A

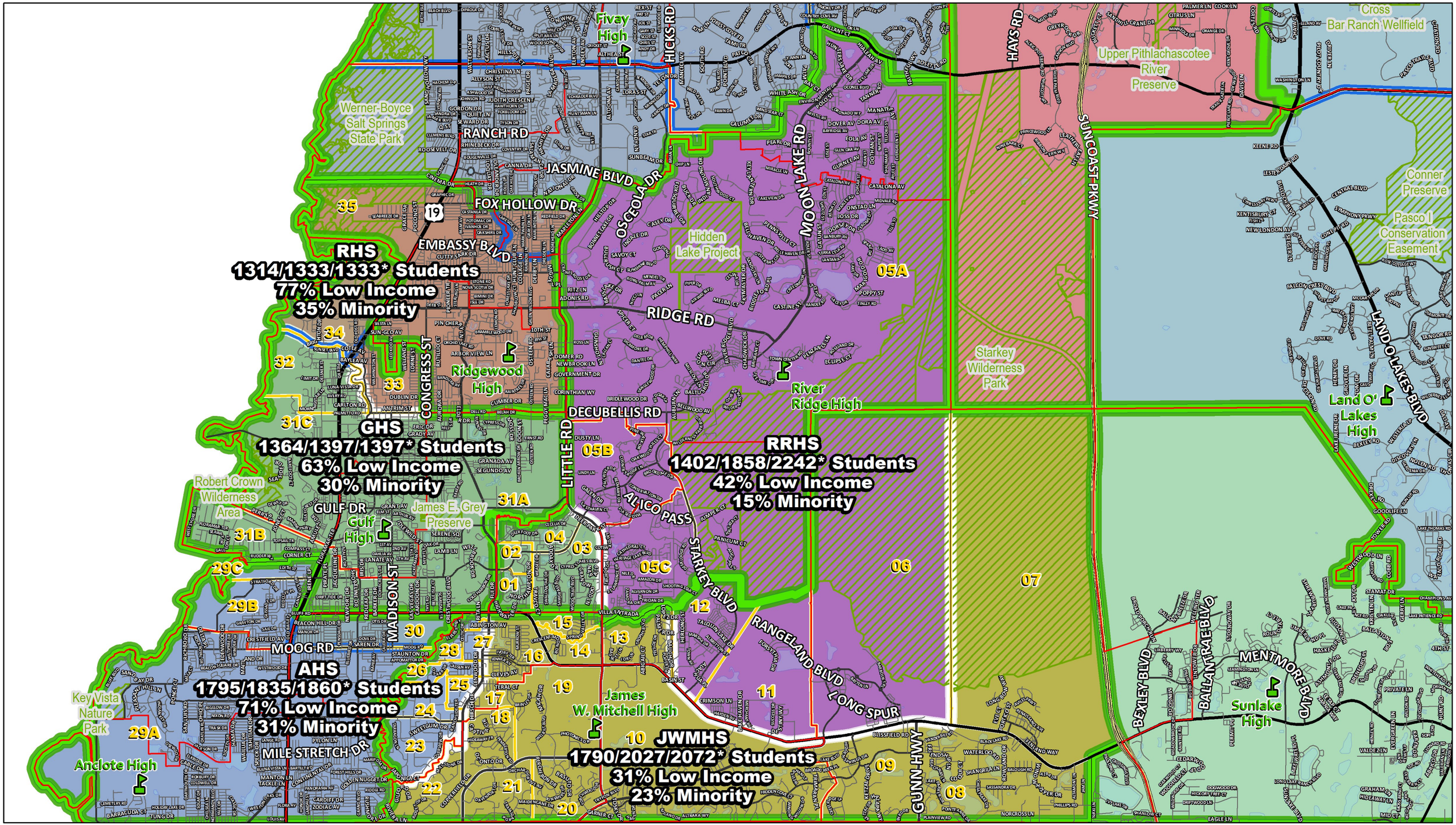

*Note: Student counts represent current boundary students/5-year projected students/10-year projected students using platted and modified unplatted student projections.

High Schools · High School Students · Elementary Boundary · Current Boundary · HS Boundary Change Areas

0 0.75 1.5 3 Miles

N

Planning Services
Pasco County Schools
November 14, 2016

West Side Middle School Boundary Option 5A

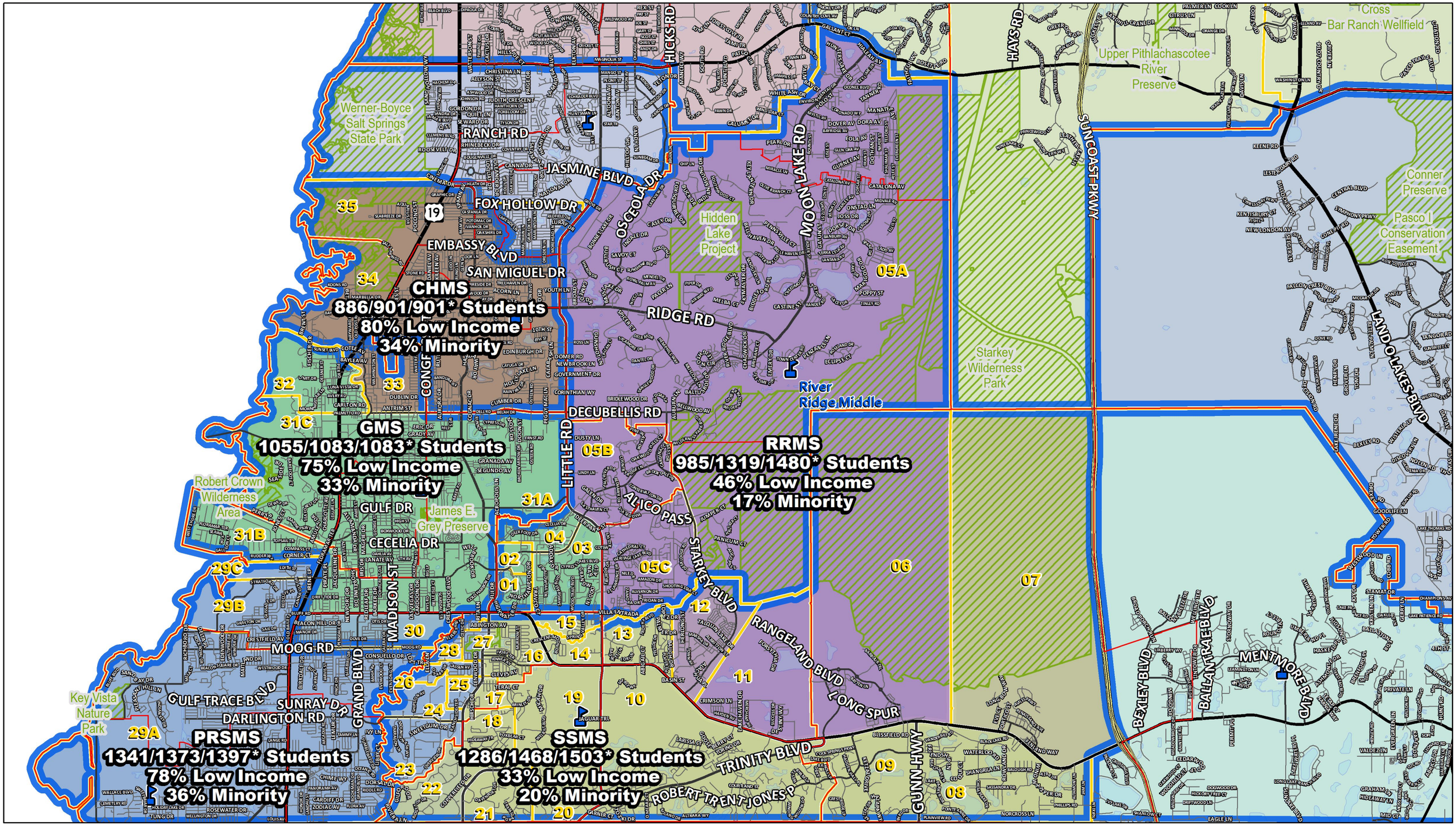

*Note: Student counts represent current boundary students/5-year/10-year projected students using platted and modified unplatted student projections.

Middle Schools • Middle School Students Elementary Boundary Current Boundary MS Boundary Change Areas

Planning Services
Pasco County Schools
November 10, 2016

West Side High School Boundary Option 5B

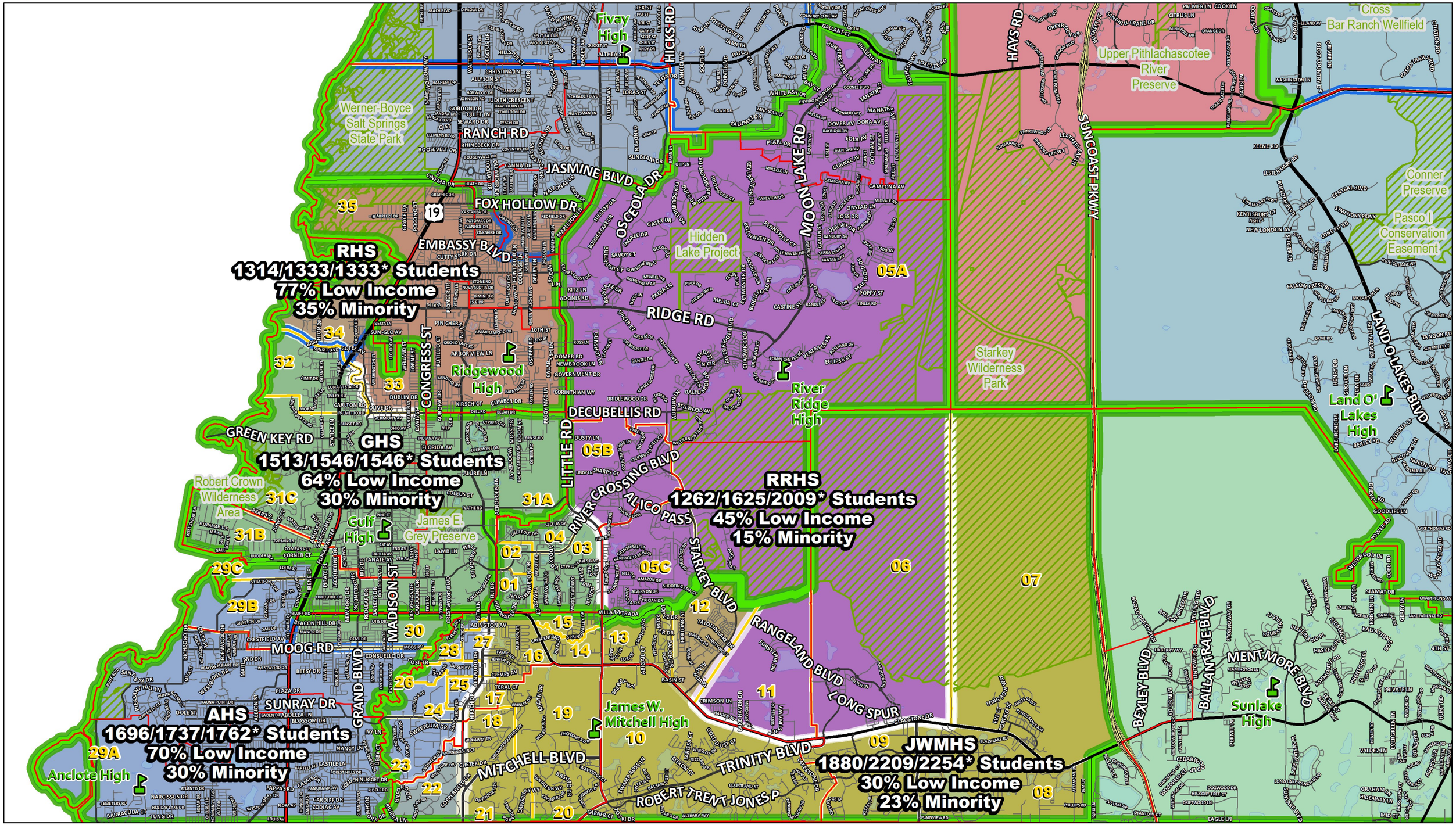

*Note: Student counts represent current boundary students/5-year projected students/10-year projected students using platted and modified unplatted student projections.

High Schools | High School Students | Elementary Boundary | Current Boundary | HS Boundary Change Areas

0 0.75 1.5 3 Miles

N

Planning Services
Pasco County Schools
November 14, 2016

West Side Middle School Boundary Option 5B

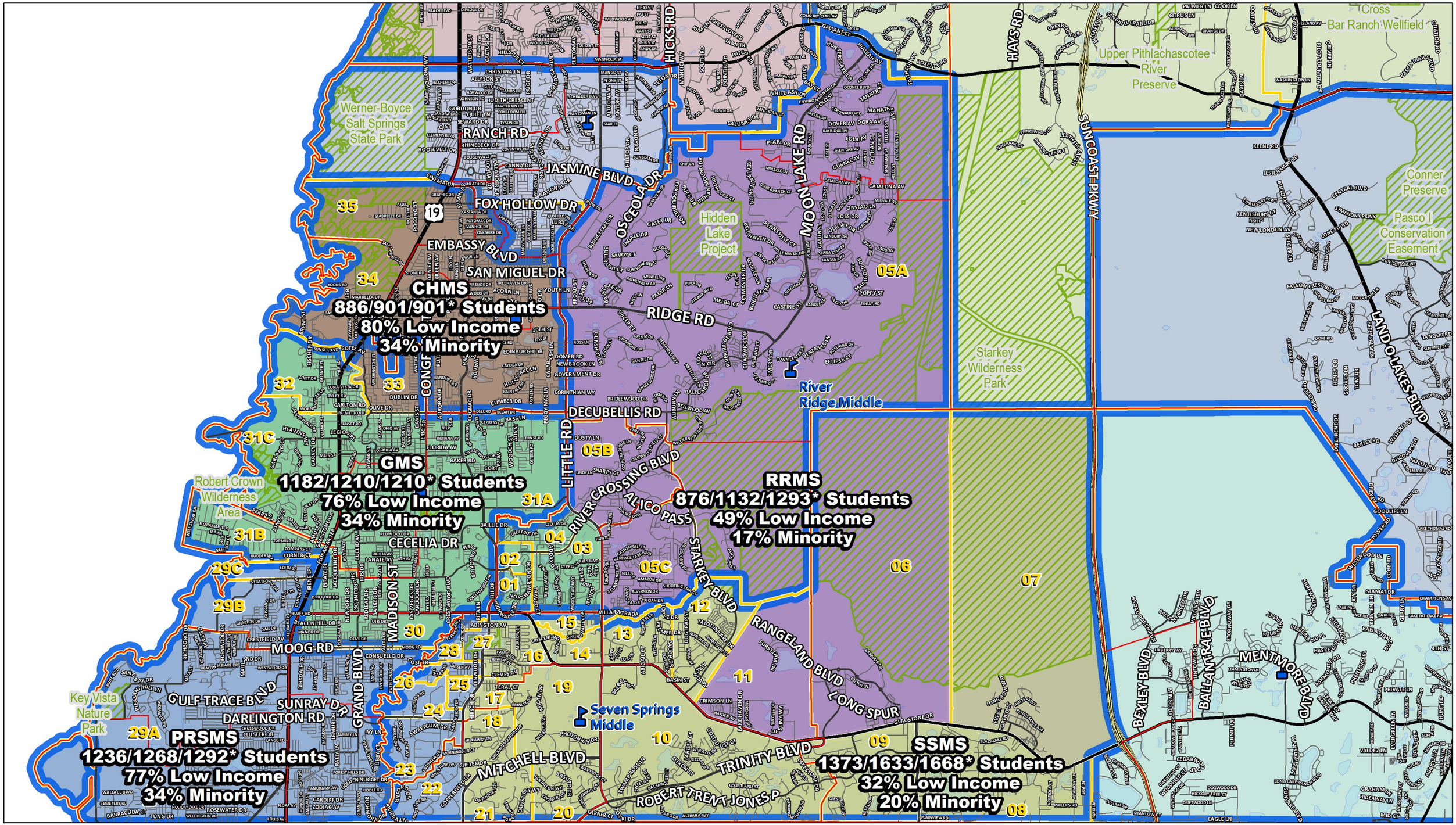

Planning Services
Pasco County Schools
November 10, 2016

West Side Boundaries: Summary Page

HS Base Data	Perm Cap	Enrolled Students	Boundary Students	Over/Under Capacity	Boundary % Capacity	Boundary % Low Income	Boundary % Minority	Boundary % ESE
Anclote High	1,684	1,346	1,569	-115	93%	76%	31%	23%
Gulf High	1,560	1,306	1,217	-343	78%	69%	32%	25%
James W. Mitchell High	1,853	2,202	2,162	309	117%	31%	23%	19%
Ridgewood High	1,465	1,057	1,179	-286	80%	78%	36%	23%
River Ridge High	1,876	1,611	1,538	-338	82%	44%	16%	20%

MS Base Data	Perm Cap	Emrolled Students	Boundary Students	Over/Under Capacity	Boundary % Capacity	Boundary % Low Income	Boundary % Minority	Boundary % ESE
Paul R. Smith Middle	1,287	938	1043	-244	81%	82%	36%	25%
Gulf Middle	1,411	882	1061	-350	75%	82%	37%	27%
Seven Springs Middle	1,350	1665	1583	233	117%	34%	21%	22%
River Ridge Middle	1,138	1064	1060	-78	93%	50%	17%	24%
Chasco Middle	850	693	806	-44	95%	80%	35%	24%

HS Option 4	Perm Cap	Enrolled Students	Boundary Students	Over/Under Capacity	Boundary % Capacity	Boundary % Low Income	Boundary % Minority	Boundary % ESE
Anclote High	1,684	1,346	1,569	-115	93%	76%	31%	23%
Gulf High	1,560	1,306	1,470	-90	94%	61%	29%	24%
James W. Mitchell High	1,853	2,202	1,910	57	103%	32%	24%	18%
Ridgewood High	1,465	1,057	1,314	-151	90%	77%	35%	23%
River Ridge High	1,876	1,611	1,402	-474	75%	42%	15%	19%

MS Option 4	Perm Cap	Emrolled Students	Boundary Students	Over/Under Capacity	Boundary % Capacity	Boundary % Low Income	Boundary % Minority	Boundary % ESE
Paul R. Smith Middle	1,287	938	1170	-117	91%	82%	37%	25%
Gulf Middle	1,411	882	1125	-286	80%	73%	32%	27%
Seven Springs Middle	1,350	1665	1387	37	103%	35%	21%	22%
River Ridge Middle	1,138	1064	985	-153	87%	46%	17%	24%
Chasco Middle	850	693	886	36	104%	80%	34%	25%

HS Option 4A	Perm Cap	Enrolled Students	Boundary Students	Over/Under Capacity	Boundary % Capacity	Boundary % Low Income	Boundary % Minority	Boundary % ESE
Anclote High	1,684	1,346	1,569	-115	93%	76%	31%	23%
Gulf High	1,560	1,306	1,364	-196	87%	63%	30%	24%
James W. Mitchell High	1,853	2,202	2,016	163	109%	32%	24%	19%
Ridgewood High	1,465	1,057	1,314	-151	90%	77%	35%	23%
River Ridge High	1,876	1,611	1,402	-474	75%	42%	15%	19%

MS Option 4A	Perm Cap	Emrolled Students	Boundary Students	Over/Under Capacity	Boundary % Capacity	Boundary % Low Income	Boundary % Minority	Boundary % ESE
Paul R. Smith Middle	1,287	938	1170	-117	91%	82%	37%	25%
Gulf Middle	1,411	882	1125	-286	80%	73%	32%	27%
Seven Springs Middle	1,350	1665	1387	37	103%	35%	21%	22%
River Ridge Middle	1,138	1064	985	-153	87%	46%	17%	24%
Chasco Middle	850	693	886	36	104%	80%	34%	25%

HS Option 5	Perm Cap	Enrolled Students	Boundary Students	Over/Under Capacity	Boundary % Capacity	Boundary % Low Income	Boundary % Minority	Boundary % ESE
Anclote High	1,684	1,346	1,646	-38	98%	71%	31%	23%
Gulf High	1,560	1,306	1,513	-47	97%	64%	30%	24%
James W. Mitchell High	1,853	2,202	1,790	-63	97%	31%	23%	19%
Ridgewood High	1,465	1,057	1,314	-151	90%	77%	35%	23%
River Ridge High	1,876	1,611	1,402	-474	75%	42%	15%	19%

MS Option 5	Perm Cap	Emrolled Students	Boundary Students	Over/Under Capacity	Boundary % Capacity	Boundary % Low Income	Boundary % Minority	Boundary % ESE
Paul R. Smith Middle	1,287	938	1214	-73	94%	78%	35%	24%
Gulf Middle	1,411	882	1182	-229	84%	76%	34%	27%
Seven Springs Middle	1,350	1665	1286	-64	95%	33%	20%	22%
River Ridge Middle	1,138	1064	985	-153	87%	46%	17%	24%
Chasco Middle	850	693	886	36	104%	80%	34%	25%

HS Option 5A	Perm Cap	Enrolled Students	Boundary Students	Over/Under Capacity	Boundary % Capacity	Boundary % Low Income	Boundary % Minority	Boundary % ESE
Anclote High	1,684	1,346	1,795	111	107%	71%	31%	22%
Gulf High	1,560	1,306	1,364	-196	87%	63%	30%	24%
James W. Mitchell High	1,853	2,202	1,790	-63	97%	31%	23%	19%
Ridgewood High	1,465	1,057	1,314	-151	90%	77%	35%	23%
River Ridge High	1,876	1,611	1,402	-474	75%	42%	15%	19%

MS Option 5A	Perm Cap	Emrolled Students	Boundary Students	Over/Under Capacity	Boundary % Capacity	Boundary % Low Income	Boundary % Minority	Boundary % ESE
Paul R. Smith Middle	1,287	938	1341	54	104%	78%	36%	24%
Gulf Middle	1,411	882	1055	-356	75%	75%	33%	27%
Seven Springs Middle	1,350	1665	1286	-64	95%	33%	20%	22%
River Ridge Middle	1,138	1064	985	-153	87%	46%	17%	24%
Chasco Middle	850	693	886	36	104%	80%	34%	25%

HS Option 5B	Perm Cap	Enrolled Students	Boundary Students	Over/Under Capacity	Boundary % Capacity	Boundary % Low Income	Boundary % Minority	Boundary % ESE
Anclote High	1,684	1,346	1,696	12	101%	70%	30%	22%
Gulf High	1,560	1,306	1,513	-47	97%	64%	30%	24%
James W. Mitchell High	1,853	2,202	1,880	27	101%	30%	23%	19%
Ridgewood High	1,465	1,057	1,314	-151	90%	77%	35%	23%
River Ridge High	1,876	1,611	1,262	-614	67%	45%	15%	19%

MS Option 5B	Perm Cap	Emrolled Students	Boundary Students	Over/Under Capacity	Boundary % Capacity	Boundary % Low Income	Boundary % Minority	Boundary % ESE
Paul R. Smith Middle	1,287	938	1214	-73	94%	78%	35%	24%
Gulf Middle	1,411	882	1182	-229	84%	76%	34%	27%
Seven Springs Middle	1,350	1665	1286	-64	95%	33%	20%	22%
River Ridge Middle	1,138	1064	985	-153	87%	46%	17%	24%
Chasco Middle	850	693	886	36	104%	80%	34%	25%

West Side High School Boundaries: BASE DATA-2016-17

TOTAL POPULATION	AREA	AREA	AREA	AREA	AREA	AREA	AREA	AREA	AREA	AREA	AREA	AREA	AREA	AREA	AREA	AREA	AREA	AREA	AREA	AREA	AREA	AREA	AREA	AREA	AREA	AREA	AREA	AREA	AREA	AREA	AREA	AREA	AREA	AREA	AREA	AREA	AREA	AREA	AREA	AREA	AREA	AREA	AREA	AREA	AREA
BUILDING UTILIZATION	1	2	3	4	5A	5B	5C	6	7	8	9	10	11	12	13	14	15	16	17	18	19	20	21	22	23	24	25	26	27	28	29A	29B	29C	30	31A	31B	31C	32	33	34	35
	MP	MR	PLCLWT	DPLCSL	RRE	RC	SO/RC	SRE	ASBR	CO	CDIR	TEA	SRW	LLESW	FSRSS	HCSH	GSC	SSE	TCVV	NHWN	TW	TOTO	CPW	ORSR	MORW	REMW	HSJW	VETP	SSW	EP	PRSMS	MtoTC	NTC	GSHN	GHSB	MPL	RCW	CRW	CRE	CRN	RHSB
Anclote High																															1290	107	23	149							
Gulf High																																			783	148	84	67	111	24	
James W. Mitchell High								4	2	218	112	536	2	140	46	76	30	214	45	125	89	181	66	50	63	30	20	40	64	9											
Ridgewood High																																									1179
River Ridge High	53	29	112	88	987	79	190																																		
TOTALS	53	29	112	88	987	79	190	4	2	218	112	536	2	140	46	76	30	214	45	125	89	181	66	50	63	30	20	40	64	9	1290	107	23	149	783	148	84	67	111	24	1179

	NO MATCH	CHOICE IN	CHOICE OUT	TOTAL SCHOOL PERMANENT CAPACITY 1/21/2016	TOTAL STUDENTS ENROLL 9-12 10/3/16	BASE UTILIZATION PERCENT TERMS COUNT	NET BOUNDARY CHANGE	BOUNDARY COUNT STUDENTS	BOUNDARY UTILIZATION PERCENT AREA COUNT	OVER / UNDER CAPACITY AREA COUNT
Anclote High	1	21	245	1,684	1,346	80%	0	1569	93%	-115
Gulf High	2	274	194	1,560	1,306	84%	-7	1217	78%	-350
James W. Mitchell High	4	162	137	1,853	2,202	119%	-11	2162	117%	298
Ridgewood High	2	108	227	1,465	1,057	72%	5	1179	80%	-281
River Ridge High	0	239	186	1,876	1,611	86%	-20	1538	82%	-358
TOTALS	9	804	989	8438	7522	89%	-33	7665	91%	-806

LOW INCOME	AREA	AREA	AREA	AREA	AREA	AREA	AREA	AREA	AREA	AREA	AREA	AREA	AREA	AREA	AREA	AREA	AREA	AREA	AREA	AREA	AREA	AREA	AREA	AREA	AREA	AREA	AREA	AREA	AREA	AREA	AREA	AREA	AREA	AREA	AREA	AREA	AREA	AREA	AREA	AREA	AREA	AREA	AREA	AREA	AREA
	1	2	3	4	5A	5B	5C	6	7	8	9	10	11	12	13	14	15	16	17	18	19	20	21	22	23	24	25	26	27	28	29A	29B	29C	30	31A	31B	31C	32	33	34	35
	MP	MR	PLCLWT	DPLCSL	RRE	RC	SO/RC	SRE	ASBR	CO	CDIR	TEA	SRW	LLESW	FSRSS	HCSH	GSC	SSE	TCVV	NHWN	TW	TOTO	CPW	ORSR	MORW	REMW	HSJW	VETP	SSW	EP	PRSMS	MtoTC	NTC	GSHN	GHSB	MPL	RCW	CRW	CRE	CRN	RHSB
Anclote High																															981	79	20	111							
Gulf High																																			545	94	48	56	83	15	
James W. Mitchell High								0	0	69	20	115	1	20	17	33	9	138	32	44	17	35	12	13	12	2	5	26	41	6											
Ridgewood High																																									919
River Ridge High	18	9	48	39	465	33	68																																		
TOTALS	18	9	48	39	465	33	68	0	0	69	20	115	1	20	17	33	9	138	32	44	17	35	12	13	12	2	5	26	41	6	981	79	20	111	545	94	48	56	83	15	919
Percentages	34%	31%	43%	44%	47%	42%	36%	0%	0%	32%	18%	21%	50%	14%	37%	43%	30%	64%	71%	35%	19%	19%	18%	26%	19%	7%	25%	65%	64%	67%	76%	74%	87%	74%	70%	64%	57%	84%	75%	63%	78%

	BASE AREA COUNT LOW INCOME	BASE PERCENT LOW INCOME TERMS COUNT	NET BOUNDARY CHANGE LOW INCOME	BOUNDARY COUNT LOW INCOME	BOUNDARY AREA PERCENT COUNT LOW INCOME
Anclote High	1191	88%	0	1191	76%
Gulf High	841	64%	0	841	69%
James W. Mitchell High	667	30%	0	667	31%
Ridgewood High	919	87%	0	919	78%
River Ridge High	680	42%	0	680	44%
TOTALS	4298	57%	0	4298	56%
Percentages					

MINORITY STUDENTS	AREA	AREA	AREA	AREA	AREA	AREA	AREA	AREA	AREA	AREA	AREA	AREA	AREA	AREA	AREA	AREA	AREA	AREA	AREA	AREA	AREA	AREA	AREA	AREA	AREA	AREA	AREA	AREA	AREA	AREA	AREA	AREA	AREA	AREA	AREA	AREA	AREA	AREA	AREA	AREA	AREA	AREA	AREA	AREA	AREA
	1	2	3	4	5A	5B	5C	6	7	8	9	10	11	12	13	14	15	16	17	18	19	20	21	22	23	24	25	26	27	28	29A	29B	29C	30	31A	31B	31C	32	33	34	35
	MP	MR	PLCLWT	DPLCSL	RRE	RC	SO/RC	SRE	ASBR	CO	CDIR	TEA	SRW	LLESW	FSRSS	HCSH	GSC	SSE	TCVV	NHWN	TW	TOTO	CPW	ORSR	MORW	REMW	HSJW	VETP	SSW	EP	PRSMS	MtoTC	NTC	GSHN	GHSB	MPL	RCW	CRW	CRE	CRN	RHSB
Anclote High																															409	31	3	49							
Gulf High																																			271	40	20	25	32	7	
James W. Mitchell High								0	1	54	26	127	0	25	7	22	4	79	13	21	18	29	8	6	16	6	2	12	25	1											
Ridgewood High																																									423
River Ridge High	9	4	21	16	155	16	20																																		
TOTALS	9	4	21	16	155	16	20	0	1	54	26	127	0	25	7	22	4	79	13	21	18	29	8	6	16	6	2	12	25	1	409	31	3	49	271	40	20	25	32	7	423
Percentages	17%	14%	19%	18%	16%	20%	11%	0%	50%	25%	23%	24%	0%	18%	15%	29%	13%	37%	29%	17%	20%	16%	12%	12%	25%	20%	10%	30%	39%	11%	32%	29%	13%	33%	35%	27%	24%	37%	29%	29%	36%

	BASE AREA COUNT MINORITY	BASE PERCENT MINORITY COUNT TERMS	NET BOUNDARY CHANGE MINORITY	BOUNDARY COUNT MINORITY	BOUNDARY AREA PERCENT COUNT MINORITY
Anclote High	492	37%	0	492	31%
Gulf High	395	30%	0	395	32%
James W. Mitchell High	502	23%	0	502	23%
Ridgewood High	423	40%	0	423	36%
River Ridge High	241	15%	0	241	16%
TOTALS	2053	27%	0	2053	27%
Percentages					

ESE STUDENTS	AREA	AREA	AREA	AREA	AREA	AREA	AREA	AREA	AREA	AREA	AREA	AREA	AREA	AREA	AREA	AREA	AREA	AREA	AREA	AREA	AREA	AREA	AREA	AREA	AREA	AREA	AREA	AREA	AREA	AREA	AREA	AREA	AREA	AREA	AREA	AREA	AREA	AREA	AREA	AREA	AREA	AREA	AREA	AREA	AREA
	1	2	3	4	5A	5B	5C	6	7	8	9	10	11	12	13	14	15	16	17	18	19	20	21	22	23	24	25	26	27	28	29A	29B	29C	30	31A	31B	31C	32	33	34	35
	MP	MR	PLCLWT	DPLCSL	RRE	RC	SO/RC	SRE	ASBR	CO	CDIR	TEA	SRW	LLESW	FSRSS	HCSH	GSC	SSE	TCVV	NHWN	TW	TOTO	CPW	ORSR	MORW	REMW	HSJW	VETP	SSW	EP	PRSMS	MtoTC	NTC	GSHN	GHSB	MPL	RCW	CRW	CRE	CRN	RHSB
Anclote High																															303	28	5	32							
Gulf High																																			187	40	18	21	28	7	
James W. Mitchell High								1	0	53	16	99	0	24	12	17	5	34	8	23	19	33	11	10	8	5	2	9	10	1											
Ridgewood High																																									271
River Ridge High	8	6	32	19	178	8	49																																		
TOTALS	8	6	32	19	178	8	49	1	0	53	16	99	0	24	12	17	5	34	8	23	19	33	11	10	8	5	2	9	10	1	303	28	5	32	187	40	18	21	28	7	271
Percentages	15%	21%	29%	22%	18%	10%	26%	25%	0%	24%	14%	18%	0%	17%	26%	22%	17%	16%	18%	18%	21%	18%	17%	20%	13%	17%	10%	23%	16%	11%	23%	26%	22%	21%	24%	27%	21%	31%	25%	29%	23%

	BASE AREA COUNT ESE STUDENT	BASE PERCENT ESE STUDENT TERMS COUNT	NET BOUNDARY CHANGE ESE STUDENT	BOUNDARY COUNT ESE STUDENT	BOUNDARY AREA PERCENT COUNT ESE STUDENT
Anclote High	368	27%	0	368	23%
Gulf High	301	23%	0	301	25%
James W. Mitchell High	400	18%	0	400	19%
Ridgewood High	271	26%	0	271	23%
River Ridge High	300	19%	0	300	20%
TOTALS	1640	22%	0	1640	21%
Percentages					

West Side Middle School Boundaries: BASE DATA-2016-17

TOTAL POPULATION	AREA	AREA	AREA	AREA	AREA	AREA	AREA	AREA	AREA	AREA	AREA	AREA	AREA	AREA	AREA	AREA	AREA	AREA	AREA	AREA	AREA	AREA	AREA	AREA	AREA	AREA	AREA	AREA	AREA	AREA	AREA	AREA	AREA	AREA	AREA	AREA	AREA	AREA	AREA	AREA	AREA	AREA	AREA	AREA	AREA
BUILDING UTILIZATION	1	2	3	4	5A	5B	5C	6	7	8	9	10	11	12	13	14	15	16	17	18	19	20	21	22	23	24	25	26	27	28	29A	29B	29C	30	31A	31B	31C	32	33	34	35
	MP	MR	PLCLWT	DPLCSL	RRE	RC	SO/RC	SRE	ASBR	CO	CDIR	TEA	SRW	LLESW	FSRSS	HCSH	GSC	SSE	TCVV	NHWN	TW	TOTO	CPW	ORSR	MORW	REMW	HSJW	VETP	SSW	EP	PRSMS	MtoTC	NTC	GSHN	GHSB	MPL	RCW	CRW	CRE	CRN	RHSB
Paul R. Smith Middle																															972	62	9								
Gulf Middle																																		127	593	138	55	68	80		
Seven Springs Middle								14	3	156	97	364	3	109	50	47	23	130	29	97	64	160	44	22	52	26	6	34	41	12											
River Ridge Middle	35	16	82	68	696	54	109																																		
Chasco Middle																																								24	782
TOTALS	35	16	82	68	696	54	109	14	3	156	97	364	3	109	50	47	23	130	29	97	64	160	44	22	52	26	6	34	41	12	972	62	9	127	593	138	55	68	80	24	782

	NO MATCH	CHOICE IN	CHOICE OUT	TOTAL SCHOOL PERMANENT CAPACITY 10/2/2014	TOTAL ENROLL STUDENTS 6-8 10/3/16	BASE UTILIZATION PERCENT TERMS COUNT	NET BOUNDARY CHANGE	BOUNDARY AREA COUNT	BOUNDARY UTILIZATION PERCENT STUDENTS AREA COUNT	OVER / UNDER CAPACITY AREA COUNT
Paul R. Smith Middle	0	28	143	1,287	938	73%	-10	1043	81%	-244
Gulf Middle	0	43	233	1,411	882	63%	-11	1061	75%	-350
Seven Springs Middle	2	147	84	1,350	1665	123%	-17	1583	117%	233
River Ridge Middle	0	170	174	1,138	1064	93%	-8	1060	93%	-78
Chasco Middle	0	45	170	850	693	82%	-12	806	95%	-44
TOTALS	2	433	804	6036	5242	87%	-58	5553	92%	-483

LOW INCOME	AREA 1	AREA 2	AREA 3	AREA 4	AREA 5A	AREA 5B	AREA 5C	AREA 6	AREA 7	AREA 8	AREA 9	AREA 10	AREA 11	AREA 12	AREA 13	AREA 14	AREA 15	AREA 16	AREA 17	AREA 18	AREA 19	AREA 20	AREA 21	AREA 22	AREA 23	AREA 24	AREA 25	AREA 26	AREA 27	AREA 28	AREA 29A	AREA 29B	AREA 29C	AREA 30	AREA 31A	AREA 31B	AREA 31C	AREA 32	AREA 33	AREA 34	AREA 35
	MP	MR	PLCLWT	DPLCSL	RRE	RC	SO/RC	SRE	ASBR	CO	CDIR	TEA	SRW	LLESW	FSRSS	HCSH	GSC	SSE	TCVV	NHWN	TW	TOTO	CPW	ORSR	MORW	REMW	HSJW	VETP	SSW	EP	PRSMS	MtoTC	NTC	GSHN	GHSB	MPL	RCW	CRW	CRE	CRN	RHSB
Paul R. Smith Middle																															794	53	9								
Gulf Middle																																		105	487	106	42	59	68		
Seven Springs Middle								2	0	60	20	75	2	20	24	14	12	94	19	35	13	33	14	6	17	3	3	26	30	9											
River Ridge Middle	14	5	49	33	370	17	42																																		
Chasco Middle																																								15	627
TOTALS	14	5	49	33	370	17	42	2	0	60	20	75	2	20	24	14	12	94	19	35	13	33	14	6	17	3	3	26	30	9	794	53	9	105	487	106	42	59	68	15	627
Percentages	40%	31%	60%	49%	53%	31%	39%	14%	0%	38%	21%	21%	67%	18%	48%	30%	52%	72%	66%	36%	20%	21%	32%	27%	33%	12%	50%	76%	73%	75%	82%	85%	100%	83%	82%	77%	76%	87%	85%	63%	80%

	BASE AREA COUNT LOW INCOME	BASE PERCENT LOW INCOME TERMS COUNT	NET BOUNDARY CHANGE LOW INCOME	BOUNDARY AREA COUNT LOW INCOME	BOUNDARY AREA PERCENT LOW INCOME AREA COUNT
Paul R. Smith Middle	856	91%	0	856	82%
Gulf Middle	867	98%	0	867	82%
Seven Springs Middle	531	32%	0	531	34%
River Ridge Middle	530	50%	0	530	50%
Chasco Middle	642	93%	0	642	80%
TOTALS	3426	65%	0	3426	62%

MINORITY STUDENTS	AREA 1	AREA 2	AREA 3	AREA 4	AREA 5A	AREA 5B	AREA 5C	AREA 6	AREA 7	AREA 8	AREA 9	AREA 10	AREA 11	AREA 12	AREA 13	AREA 14	AREA 15	AREA 16	AREA 17	AREA 18	AREA 19	AREA 20	AREA 21	AREA 22	AREA 23	AREA 24	AREA 25	AREA 26	AREA 27	AREA 28	AREA 29A	AREA 29B	AREA 29C	AREA 30	AREA 31A	AREA 31B	AREA 31C	AREA 32	AREA 33	AREA 34	AREA 35
	MP	MR	PLCLWT	DPLCSL	RRE	RC	SO/RC	SRE	ASBR	CO	CDIR	TEA	SRW	LLESW	FSRSS	HCSH	GSC	SSE	TCVV	NHWN	TW	TOTO	CPW	ORSR	MORW	REMW	HSJW	VETP	SSW	EP	PRSMS	MtoTC	NTC	GSHN	GHSB	MPL	RCW	CRW	CRE	CRN	RHSB
Paul R. Smith Middle																															348	22	3								
Gulf Middle																																		61	216	48	14	28	24		
Seven Springs Middle								6	1	50	26	64	0	13	11	12	5	42	8	13	8	17	3	1	16	4	0	13	15	2											
River Ridge Middle	7	3	13	16	119	10	16																																		
Chasco Middle																																								6	273
TOTALS	7	3	13	16	119	10	16	6	1	50	26	64	0	13	11	12	5	42	8	13	8	17	3	1	16	4	0	13	15	2	348	22	3	61	216	48	14	28	24	6	273
Percentages	20%	19%	16%	24%	17%	19%	15%	43%	33%	32%	27%	18%	0%	12%	22%	26%	22%	32%	28%	13%	13%	11%	7%	5%	31%	15%	0%	38%	37%	17%	36%	35%	33%	48%	36%	35%	25%	41%	30%	25%	35%

	BASE AREA COUNT MINORITY	BASE PERCENT MINORITY TERMS COUNT	NET BOUNDARY CHANGE MINORITY	BOUNDARY AREA COUNT MINORITY	BOUNDARY AREA PERCENT MINORITY AREA COUNT
Paul R. Smith Middle	373	40%	0	373	36%
Gulf Middle	391	44%	0	391	37%
Seven Springs Middle	330	37%	0	330	21%
River Ridge Middle	184	11%	0	184	17%
Chasco Middle	279	26%	0	279	35%
TOTALS	1557	30%	0	1557	28%

ESE STUDENTS	AREA 1	AREA 2	AREA 3	AREA 4	AREA 5A	AREA 5B	AREA 5C	AREA 6	AREA 7	AREA 8	AREA 9	AREA 10	AREA 11	AREA 12	AREA 13	AREA 14	AREA 15	AREA 16	AREA 17	AREA 18	AREA 19	AREA 20	AREA 21	AREA 22	AREA 23	AREA 24	AREA 25	AREA 26	AREA 27	AREA 28	AREA 29A	AREA 29B	AREA 29C	AREA 30	AREA 31A	AREA 31B	AREA 31C	AREA 32	AREA 33	AREA 34	AREA 35
	MP	MR	PLCLWT	DPLCSL	RRE	RC	SO/RC	SRE	ASBR	CO	CDIR	TEA	SRW	LLESW	FSRSS	HCSH	GSC	SSE	TCVV	NHWN	TW	TOTO	CPW	ORSR	MORW	REMW	HSJW	VETP	SSW	EP	PRSMS	MtoTC	NTC	GSHN	GHSB	MPL	RCW	CRW	CRE	CRN	RHSB
Paul R. Smith Middle																															243	16	4								
Gulf Middle																																		33	150	52	11	15	21		
Seven Springs Middle								3	0	40	22	80	0	31	13	10	5	28	7	20	15	32	11	2	9	8	0	3	8	4											
River Ridge Middle	9	3	27	17	166	13	23																																		
Chasco Middle																																								3	194
TOTALS	9	3	27	17	166	13	23	3	0	40	22	80	0	31	13	10	5	28	7	20	15	32	11	2	9	8	0	3	8	4	243	16	4	33	150	52	11	15	21	3	194
Percentages	26%	19%	33%	25%	24%	24%	21%	21%	0%	26%	23%	22%	0%	28%	26%	21%	22%	22%	24%	21%	23%	20%	25%	9%	17%	31%	0%	9%	20%	33%	25%	26%	44%	26%	25%	38%	20%	22%	26%	13%	25%

	BASE AREA COUNT ESE STUDENT	BASE PERCENT ESE STUDENT TERMS COUNT	NET BOUNDARY CHANGE ESE	BOUNDARY AREA COUNT ESE	BOUNDARY AREA PERCENT ESE STUDENT AREA COUNT
Paul R. Smith Middle	263	28%	0	263	25%
Gulf Middle	282	32%	0	282	27%
Seven Springs Middle	351	40%	0	351	22%
River Ridge Middle	258	15%	0	258	24%
Chasco Middle	197	19%	0	197	24%
TOTALS	1351	26%	0	1351	24%

West Side High School Boundaries: Option 4

TOTAL POPULATION	AREA	AREA	AREA	AREA	AREA	AREA	AREA	AREA	AREA	AREA	AREA	AREA	AREA	AREA	AREA	AREA	AREA	AREA	AREA	AREA	AREA	AREA	AREA	AREA	AREA	AREA	AREA	AREA	AREA	AREA	AREA	AREA	AREA	AREA	AREA	AREA	AREA	AREA	AREA	AREA	AREA	AREA	AREA	AREA	AREA
BUILDING UTILIZATION	1	2	3	4	5A	5B	5C	6	7	8	9	10	11	12	13	14	15	16	17	18	19	20	21	22	23	24	25	26	27	28	29A	29B	29C	30	31A	31B	31C	32	33	34	35
	MP	MR	PLCLWT	DPLCSL	RRE	RC	SO/RC	SRE	ASBR	CO	CDIR	TEA	SRW	LLESW	FSRSS	HCSH	GSC	SSE	TCVV	NHWN	TW	TOTO	CPW	ORSR	MORW	REMW	HSJW	VETP	SSW	EP	PRSMS	MtoTC	NTC	GSHN	GHSB	MPL	RCW	CRW	CRE	CRN	RHSB
Anclote High																															1290	107	23	149							
Gulf High	53	29	112	88												76	30																		783	148	84	67			
James W. Mitchell High									2	218	112	536			46			214	45	125	89	181	66	50	63	30	20	40	64	9											
Ridgewood High																																							111	24	1179
River Ridge High					987	79	190	4					2	140																											
TOTALS	53	29	112	88	987	79	190	4	2	218	112	536	2	140	46	76	30	214	45	125	89	181	66	50	63	30	20	40	64	9	1290	107	23	149	783	148	84	67	111	24	1179

	NO MATCH	CHOICE IN	CHOICE OUT	TOTAL SCHOOL PERMANENT CAPACITY 1/21/2016	TOTAL ENROLL STUDENTS 9-12 10/3/16	BASE UTILIZATION PERCENT COUNT	NET BOUNDARY CHANGE	BOUNDARY AREA COUNT STUDENTS	BOUNDARY UTILIZATION PERCENT COUNT	OVER / UNDER AREA CAPACITY COUNT
Anclote High	1	21	245	1,684	1,346	80%	0	1569	93%	-115
Gulf High	2	274	194	1,560	1,306	84%	246	1470	94%	156
James W. Mitchell High	4	162	137	1,853	2,202	119%	-263	1910	103%	-206
Ridgewood High	2	108	227	1,465	1,057	72%	140	1314	90%	-11
River Ridge High	0	239	186	1,876	1,611	86%	-156	1402	75%	-630
TOTALS	9	804	989	8438	7522	89%	-33	7665	91%	-806

LOW INCOME	AREA	AREA	AREA	AREA	AREA	AREA	AREA	AREA	AREA	AREA	AREA	AREA	AREA	AREA	AREA	AREA	AREA	AREA	AREA	AREA	AREA	AREA	AREA	AREA	AREA	AREA	AREA	AREA	AREA	AREA	AREA	AREA	AREA	AREA	AREA	AREA	AREA	AREA	AREA	AREA	AREA	AREA	AREA	AREA	AREA
	1	2	3	4	5A	5B	5C	6	7	8	9	10	11	12	13	14	15	16	17	18	19	20	21	22	23	24	25	26	27	28	29A	29B	29C	30	31A	31B	31C	32	33	34	35
	MP	MR	PLCLWT	DPLCSL	RRE	RC	SO/RC	SRE	ASBR	CO	CDIR	TEA	SRW	LLESW	FSRSS	HCSH	GSC	SSE	TCVV	NHWN	TW	TOTO	CPW	ORSR	MORW	REMW	HSJW	VETP	SSW	EP	PRSMS	MtoTC	NTC	GSHN	GHSB	MPL	RCW	CRW	CRE	CRN	RHSB
Anclote High																															981	79	20	111							
Gulf High	18	9	48	39												33	9																		545	94	48	56			
James W. Mitchell High									0	69	20	115			17			138	32	44	17	35	12	13	12	2	5	26	41	6											
Ridgewood High																																							83	15	919
River Ridge High					465	33	68	0					1	20																											
TOTALS	18	9	48	39	465	33	68	0	0	69	20	115	1	20	17	33	9	138	32	44	17	35	12	13	12	2	5	26	41	6	981	79	20	111	545	94	48	56	83	15	919
Percentages	34%	31%	43%	44%	47%	42%	36%	0%	0%	32%	18%	21%	50%	14%	37%	43%	30%	64%	71%	35%	19%	19%	18%	26%	19%	7%	25%	65%	64%	67%	76%	74%	87%	74%	70%	64%	57%	84%	75%	63%	78%

	BASE AREA COUNT	BASE PERCENT LOW INCOME COUNT	NET BOUNDARY CHANGE	BOUNDARY AREA COUNT INCOME	BOUNDARY AREA PERCENT LOW INCOME COUNT
Anclote High	1191	88%	0	1191	76%
Gulf High	841	64%	58	899	61%
James W. Mitchell High	667	30%	-63	604	32%
Ridgewood High	919	87%	98	1017	77%
River Ridge High	680	42%	-93	587	42%
TOTALS	4298	57%	0	4298	56%

MINORITY STUDENTS	AREA	AREA	AREA	AREA	AREA	AREA	AREA	AREA	AREA	AREA	AREA	AREA	AREA	AREA	AREA	AREA	AREA	AREA	AREA	AREA	AREA	AREA	AREA	AREA	AREA	AREA	AREA	AREA	AREA	AREA	AREA	AREA	AREA	AREA	AREA	AREA	AREA	AREA	AREA	AREA	AREA	AREA	AREA	AREA	AREA
	1	2	3	4	5A	5B	5C	6	7	8	9	10	11	12	13	14	15	16	17	18	19	20	21	22	23	24	25	26	27	28	29A	29B	29C	30	31A	31B	31C	32	33	34	35
	MP	MR	PLCLWT	DPLCSL	RRE	RC	SO/RC	SRE	ASBR	CO	CDIR	TEA	SRW	LLESW	FSRSS	HCSH	GSC	SSE	TCVV	NHWN	TW	TOTO	CPW	ORSR	MORW	REMW	HSJW	VETP	SSW	EP	PRSMS	MtoTC	NTC	GSHN	GHSB	MPL	RCW	CRW	CRE	CRN	RHSB
Anclote High																															409	31	3	49							
Gulf High	9	4	21	16												22	4																		271	40	20	25			
James W. Mitchell High									1	54	26	127			7			79	13	21	18	29	8	6	16	6	2	12	25	1											
Ridgewood High																																							32	7	423
River Ridge High					155	16	20	0					0	25																											
TOTALS	9	4	21	16	155	16	20	0	1	54	26	127	0	25	7	22	4	79	13	21	18	29	8	6	16	6	2	12	25	1	409	31	3	49	271	40	20	25	32	7	423
Percentages	17%	14%	19%	18%	16%	20%	11%	0%	50%	25%	23%	24%	0%	18%	15%	29%	13%	37%	29%	17%	20%	16%	12%	12%	25%	20%	10%	30%	39%	11%	32%	29%	13%	33%	35%	27%	24%	37%	29%	29%	36%

	BASE AREA COUNT	BASE PERCENT MINORITY COUNT	NET BOUNDARY CHANGE	BOUNDARY AREA COUNT MINORITY	BOUNDARY AREA PERCENT MINORITY COUNT
Anclote High	492	37%	0	492	31%
Gulf High	395	30%	37	432	29%
James W. Mitchell High	502	23%	-51	451	24%
Ridgewood High	423	40%	39	462	35%
River Ridge High	241	15%	-25	216	15%
TOTALS	2053	27%	0	2053	27%

ESE STUDENTS	AREA	AREA	AREA	AREA	AREA	AREA	AREA	AREA	AREA	AREA	AREA	AREA	AREA	AREA	AREA	AREA	AREA	AREA	AREA	AREA	AREA	AREA	AREA	AREA	AREA	AREA	AREA	AREA	AREA	AREA	AREA	AREA	AREA	AREA	AREA	AREA	AREA	AREA	AREA	AREA	AREA	AREA	AREA	AREA	AREA
	1	2	3	4	5A	5B	5C	6	7	8	9	10	11	12	13	14	15	16	17	18	19	20	21	22	23	24	25	26	27	28	29A	29B	29C	30	31A	31B	31C	32	33	34	35
	MP	MR	PLCLWT	DPLCSL	RRE	RC	SO/RC	SRE	ASBR	CO	CDIR	TEA	SRW	LLESW	FSRSS	HCSH	GSC	SSE	TCVV	NHWN	TW	TOTO	CPW	ORSR	MORW	REMW	HSJW	VETP	SSW	EP	PRSMS	MtoTC	NTC	GSHN	GHSB	MPL	RCW	CRW	CRE	CRN	RHSB
Anclote High																															303	28	5	32							
Gulf High	8	6	32	19												17	5																		187	40	18	21			
James W. Mitchell High									0	53	16	99			12			34	8	23	19	33	11	10	8	5	2	9	10	1											
Ridgewood High																																							28	7	271
River Ridge High					178	8	49	1					0	24																											
TOTALS	8	6	32	19	178	8	49	1	0	53	16	99	0	24	12	17	5	34	8	23	19	33	11	10	8	5	2	9	10	1	303	28	5	32	187	40	18	21	28	7	271
Percentages	15%	21%	29%	22%	18%	10%	26%	25%	0%	24%	14%	18%	0%	17%	26%	22%	17%	16%	18%	18%	21%	18%	17%	20%	13%	17%	10%	23%	16%	11%	23%	26%	22%	21%	24%	27%	21%	31%	25%	29%	23%

	BASE AREA COUNT	BASE PERCENT ESE STUDENT COUNT	NET BOUNDARY CHANGE	BOUNDARY AREA COUNT STUDENT	BOUNDARY AREA PERCENT ESE STUDENT COUNT
Anclote High	368	27%	0	368	23%
Gulf High	301	23%	52	353	24%
James W. Mitchell High	400	18%	-47	353	18%
Ridgewood High	271	26%	35	306	23%
River Ridge High	300	19%	-40	260	19%
TOTALS	1640	22%	0	1640	21%

West Side Middle School Boundaries: Option 4

TOTAL POPULATION	AREA	AREA	AREA	AREA	AREA	AREA	AREA	AREA	AREA	AREA	AREA	AREA	AREA	AREA	AREA	AREA	AREA	AREA	AREA	AREA	AREA	AREA	AREA	AREA	AREA	AREA	AREA	AREA	AREA	AREA	AREA	AREA	AREA	AREA	AREA	AREA	AREA	AREA	AREA	AREA	AREA	AREA	AREA	AREA	AREA
BUILDING UTILIZATION	1	2	3	4	5A	5B	5C	6	7	8	9	10	11	12	13	14	15	16	17	18	19	20	21	22	23	24	25	26	27	28	29A	29B	29C	30	31A	31B	31C	32	33	34	35
	MP	MR	PLCLWT	DPLCSL	RRE	RC	SO/RC	SRE	ASBR	CO	CDIR	TEA	SRW	LLESW	FSRSS	HCSH	GSC	SSE	TCVV	NHWN	TW	TOTO	CPW	ORSR	MORW	REMW	HSJW	VETP	SSW	EP	PRSMS	MtoTC	NTC	GSHN	GHSB	MPL	RCW	CRW	CRE	CRN	RHSB
Paul R. Smith Middle																															972	62	9	127							
Gulf Middle	35	16	82	68												47	23																		593	138	55	68			
Seven Springs Middle									3	156	97	364			50			130	29	97	64	160	44	22	52	26	6	34	41	12											
River Ridge Middle					696	54	109	14					3	109																											
Chasco Middle																																							80	24	782
TOTALS	35	16	82	68	696	54	109	14	3	156	97	364	3	109	50	47	23	130	29	97	64	160	44	22	52	26	6	34	41	12	972	62	9	127	593	138	55	68	80	24	782

BUILDING UTILIZATION	NO MATCH	CHOICE IN	CHOICE OUT	TOTAL SCHOOL PERMANENT CAPACITY 10/2/2014	TOTAL ENROLL STUDENTS 6-8 10/3/16	BASE UTILIZATION PERCENT COUNT	NET BOUNDARY CHANGE	BOUNDARY AREA COUNT STUDENTS	BOUNDARY UTILIZATION PERCENT COUNT	OVER / UNDER CAPACITY AREA COUNT
Paul R. Smith Middle	0	28	143	1,287	938	73%	117	1170	91%	-117
Gulf Middle	0	43	233	1,411	882	63%	53	1125	80%	-286
Seven Springs Middle	2	147	84	1,350	1665	123%	-213	1387	103%	37
River Ridge Middle	0	170	174	1,138	1064	93%	-83	985	87%	-153
Chasco Middle	0	45	170	850	693	82%	68	886	104%	36
TOTALS	2	433	804	6036	5242	87%	-58	5553	92%	-483

LOW INCOME	AREA 1	AREA 2	AREA 3	AREA 4	AREA 5A	AREA 5B	AREA 5C	AREA 6	AREA 7	AREA 8	AREA 9	AREA 10	AREA 11	AREA 12	AREA 13	AREA 14	AREA 15	AREA 16	AREA 17	AREA 18	AREA 19	AREA 20	AREA 21	AREA 22	AREA 23	AREA 24	AREA 25	AREA 26	AREA 27	AREA 28	AREA 29A	AREA 29B	AREA 29C	AREA 30	AREA 31A	AREA 31B	AREA 31C	AREA 32	AREA 33	AREA 34	AREA 35
	MP	MR	PLCLWT	DPLCSL	RRE	RC	SO/RC	SRE	ASBR	CO	CDIR	TEA	SRW	LLESW	FSRSS	HCSH	GSC	SSE	TCVV	NHWN	TW	TOTO	CPW	ORSR	MORW	REMW	HSJW	VETP	SSW	EP	PRSMS	MtoTC	NTC	GSHN	GHSB	MPL	RCW	CRW	CRE	CRN	RHSB
Paul R. Smith Middle																															794	53	9	105							
Gulf Middle	14	5	49	33												14	12																		487	106	42	59			
Seven Springs Middle									0	60	20	75			24			94	19	35	13	33	14	6	17	3	3	26	30	9											
River Ridge Middle					370	17	42	2					2	20																											
Chasco Middle																																							68	15	627
TOTALS	14	5	49	33	370	17	42	2	0	60	20	75	2	20	24	14	12	94	19	35	13	33	14	6	17	3	3	26	30	9	794	53	9	105	487	106	42	59	68	15	627
Percentages	40%	31%	60%	49%	53%	31%	39%	14%	0%	38%	21%	21%	67%	18%	48%	30%	52%	72%	66%	36%	20%	21%	32%	27%	33%	12%	50%	76%	73%	75%	82%	85%	100%	83%	82%	77%	76%	87%	85%	63%	80%

LOW INCOME	BASE AREA COUNT LOW INCOME	BASE PERCENT COUNT LOW INCOME	NET BOUNDARY CHANGE LOW INCOME	BOUNDARY AREA COUNT LOW INCOME	BOUNDARY PERCENT AREA COUNT
Paul R. Smith Middle	961	102%	0	961	82%
Gulf Middle	821	93%	0	821	73%
Seven Springs Middle	481	29%	0	481	35%
River Ridge Middle	453	43%	0	453	46%
Chasco Middle	710	102%	0	710	80%
TOTALS	3426	65%	0	3426	62%
Percentages					Pe

MINORITY STUDENTS	AREA 1	AREA 2	AREA 3	AREA 4	AREA 5A	AREA 5B	AREA 5C	AREA 6	AREA 7	AREA 8	AREA 9	AREA 10	AREA 11	AREA 12	AREA 13	AREA 14	AREA 15	AREA 16	AREA 17	AREA 18	AREA 19	AREA 20	AREA 21	AREA 22	AREA 23	AREA 24	AREA 25	AREA 26	AREA 27	AREA 28	AREA 29A	AREA 29B	AREA 29C	AREA 30	AREA 31A	AREA 31B	AREA 31C	AREA 32	AREA 33	AREA 34	AREA 35
	MP	MR	PLCLWT	DPLCSL	RRE	RC	SO/RC	SRE	ASBR	CO	CDIR	TEA	SRW	LLESW	FSRSS	HCSH	GSC	SSE	TCVV	NHWN	TW	TOTO	CPW	ORSR	MORW	REMW	HSJW	VETP	SSW	EP	PRSMS	MtoTC	NTC	GSHN	GHSB	MPL	RCW	CRW	CRE	CRN	RHSB
Paul R. Smith Middle																															348	22	3	61							
Gulf Middle	7	3	13	16												12	5																		216	48	14	28			
Seven Springs Middle									1	50	26	64			11			42	8	13	8	17	3	1	16	4	0	13	15	2											
River Ridge Middle					119	10	16	6					0	13																											
Chasco Middle																																							24	6	273
TOTALS	7	3	13	16	119	10	16	6	1	50	26	64	0	13	11	12	5	42	8	13	8	17	3	1	16	4	0	13	15	2	348	22	3	61	216	48	14	28	24	6	273
Percentages	20%	19%	16%	24%	17%	19%	15%	43%	33%	32%	27%	18%	0%	12%	22%	26%	22%	32%	28%	13%	13%	11%	7%	5%	31%	15%	0%	38%	37%	17%	36%	35%	33%	48%	36%	35%	25%	41%	30%	25%	35%

MINORITY STUDENTS	BASE AREA COUNT MINORITY	BASE PERCENT COUNT MINORITY	NET BOUNDARY CHANGE MINORITY	BOUNDARY AREA COUNT MINORITY	BOUNDARY PERCENT AREA COUNT
Paul R. Smith Middle	434	46%	0	434	37%
Gulf Middle	362	41%	0	362	32%
Seven Springs Middle	294	33%	0	294	21%
River Ridge Middle	164	10%	0	164	17%
Chasco Middle	303	28%	0	303	34%
TOTALS	1557	30%	0	1557	28%
Percentages					Pe

ESE STUDENTS	AREA 1	AREA 2	AREA 3	AREA 4	AREA 5A	AREA 5B	AREA 5C	AREA 6	AREA 7	AREA 8	AREA 9	AREA 10	AREA 11	AREA 12	AREA 13	AREA 14	AREA 15	AREA 16	AREA 17	AREA 18	AREA 19	AREA 20	AREA 21	AREA 22	AREA 23	AREA 24	AREA 25	AREA 26	AREA 27	AREA 28	AREA 29A	AREA 29B	AREA 29C	AREA 30	AREA 31A	AREA 31B	AREA 31C	AREA 32	AREA 33	AREA 34	AREA 35
	MP	MR	PLCLWT	DPLCSL	RRE	RC	SO/RC	SRE	ASBR	CO	CDIR	TEA	SRW	LLESW	FSRSS	HCSH	GSC	SSE	TCVV	NHWN	TW	TOTO	CPW	ORSR	MORW	REMW	HSJW	VETP	SSW	EP	PRSMS	MtoTC	NTC	GSHN	GHSB	MPL	RCW	CRW	CRE	CRN	RHSB
Paul R. Smith Middle																															243	16	4	33							
Gulf Middle	9	3	27	17												10	5																		150	52	11	15			
Seven Springs Middle									0	40	22	80			13			28	7	20	15	32	11	2	9	8	0	3	8	4											
River Ridge Middle					166	13	23	3					0	31																											
Chasco Middle																																							21	3	194
TOTALS	9	3	27	17	166	13	23	3	0	40	22	80	0	31	13	10	5	28	7	20	15	32	11	2	9	8	0	3	8	4	243	16	4	33	150	52	11	15	21	3	194
Percentages	26%	19%	33%	25%	24%	24%	21%	21%	0%	26%	23%	22%	0%	28%	26%	21%	22%	22%	24%	21%	23%	20%	25%	9%	17%	31%	0%	9%	20%	33%	25%	26%	44%	26%	25%	38%	20%	22%	26%	13%	25%

ESE STUDENTS	BASE AREA COUNT ESE STUDENT	BASE PERCENT COUNT ESE STUDENT	NET BOUNDARY CHANGE ESE STUDENT	BOUNDARY AREA COUNT ESE STUDENT	BOUNDARY PERCENT AREA COUNT
Paul R. Smith Middle	296	32%	0	296	25%
Gulf Middle	299	34%	0	299	27%
Seven Springs Middle	302	34%	0	302	22%
River Ridge Middle	236	14%	0	236	24%
Chasco Middle	218	20%	0	218	25%
TOTALS	1351	26%	0	1351	24%
Percentages					Pe

West Side High School Boundaries: Option 4A

TOTAL POPULATION	AREA	AREA	AREA	AREA	AREA	AREA	AREA	AREA	AREA	AREA	AREA	AREA	AREA	AREA	AREA	AREA	AREA	AREA	AREA	AREA	AREA	AREA	AREA	AREA	AREA	AREA	AREA	AREA	AREA	AREA	AREA	AREA	AREA	AREA	AREA	AREA	AREA	AREA	AREA	AREA	AREA	AREA	AREA	AREA	AREA	AREA	AREA	AREA	AREA
BUILDING UTILIZATION	1	2	3	4	5A	5B	5C	6	7	8	9	10	11	12	13	14	15	16	17	18	19	20	21	22	23	24	25	26	27	28	29A	29B	29C	30	31A	31B	31C	32	33	34	35
	MP	MR	PLCLWT	DPLCSL	RRE	RC	SO/RC	SRE	ASBR	CO	CDIR	TEA	SRW	LLESW	FSRSS	HCSH	GSC	SSE	TCVV	NHWN	TW	TOTO	CPW	ORSR	MORW	REMW	HSJW	VETP	SSW	EP	PRSMS	MtoTC	NTC	GSHN	GHSB	MPL	RCW	CRW	CRE	CRN	RHSB
Anclote High																															1290	107	23	149							
Gulf High	53	29	112	88																															783	148	84	67			
James W. Mitchell High									2	218	112	536			46	76	30	214	45	125	89	181	66	50	63	30	20	40	64	9											
Ridgewood High																																							111	24	1179
River Ridge High					987	79	190	4					2	140																											
TOTALS	53	29	112	88	987	79	190	4	2	218	112	536	2	140	46	76	30	214	45	125	89	181	66	50	63	30	20	40	64	9	1290	107	23	149	783	148	84	67	111	24	1179

	NO MATCH	CHOICE IN	CHOICE OUT	TOTAL SCHOOL PERMANENT CAPACITY 1/21/2016	TOTAL ENROLL STUDENTS 9-12 10/3/16	BASE UTILIZATION PERCENT COUNT	NET BOUNDARY CHANGE	BOUNDARY AREA COUNT STUDENTS	BOUNDARY UTILIZATION PERCENT COUNT	OVER / UNDER CAPACITY AREA COUNT
Anclote High	1	21	245	1,684	1,346	80%	0	1569	93%	-115
Gulf High	2	274	194	1,560	1,306	84%	140	1364	87%	-56
James W. Mitchell High	4	162	137	1,853	2,202	119%	-157	2016	109%	6
Ridgewood High	2	108	227	1,465	1,057	72%	140	1314	90%	-11
River Ridge High	0	239	186	1,876	1,611	86%	-156	1402	75%	-630
TOTALS	9	804	989	8438	7522	89%	-33	7665	91%	-806

LOW INCOME	AREA	AREA	AREA	AREA	AREA	AREA	AREA	AREA	AREA	AREA	AREA	AREA	AREA	AREA	AREA	AREA	AREA	AREA	AREA	AREA	AREA	AREA	AREA	AREA	AREA	AREA	AREA	AREA	AREA	AREA	AREA	AREA	AREA	AREA	AREA	AREA	AREA	AREA	AREA	AREA	AREA	AREA	AREA	AREA	AREA	AREA	AREA	AREA	AREA
	1	2	3	4	5A	5B	5C	6	7	8	9	10	11	12	13	14	15	16	17	18	19	20	21	22	23	24	25	26	27	28	29A	29B	29C	30	31A	31B	31C	32	33	34	35
	MP	MR	PLCLWT	DPLCSL	RRE	RC	SO/RC	SRE	ASBR	CO	CDIR	TEA	SRW	LLESW	FSRSS	HCSH	GSC	SSE	TCVV	NHWN	TW	TOTO	CPW	ORSR	MORW	REMW	HSJW	VETP	SSW	EP	PRSMS	MtoTC	NTC	GSHN	GHSB	MPL	RCW	CRW	CRE	CRN	RHSB
Anclote High																															981	79	20	111							
Gulf High	18	9	48	39																															545	94	48	56			
James W. Mitchell High									0	69	20	115			17	33	9	138	32	44	17	35	12	13	12	2	5	26	41	6											
Ridgewood High																																							83	15	919
River Ridge High					465	33	68	0					1	20																											
TOTALS	18	9	48	39	465	33	68	0	0	69	20	115	1	20	17	33	9	138	32	44	17	35	12	13	12	2	5	26	41	6	981	79	20	111	545	94	48	56	83	15	919
Percentages	34%	31%	43%	44%	47%	42%	36%	0%	0%	32%	18%	21%	50%	14%	37%	43%	30%	64%	71%	35%	19%	19%	18%	26%	19%	7%	25%	65%	64%	67%	76%	74%	87%	74%	70%	64%	57%	84%	75%	63%	78%

	BASE AREA COUNT LOW INCOME	BASE PERCENT LOW INCOME TERMS COUNT	NET BOUNDARY CHANGE LOW INCOME	BOUNDARY AREA COUNT INCOME	BOUNDARY AREA PERCENT COUNT
Anclote High	1191	88%	0	1191	76%
Gulf High	841	64%	16	857	63%
James W. Mitchell High	667	30%	-21	646	32%
Ridgewood High	919	87%	98	1017	77%
River Ridge High	680	42%	-93	587	42%
TOTALS	4298	57%	0	4298	56%

MINORITY STUDENTS	AREA	AREA	AREA	AREA	AREA	AREA	AREA	AREA	AREA	AREA	AREA	AREA	AREA	AREA	AREA	AREA	AREA	AREA	AREA	AREA	AREA	AREA	AREA	AREA	AREA	AREA	AREA	AREA	AREA	AREA	AREA	AREA	AREA	AREA	AREA	AREA	AREA	AREA	AREA	AREA	AREA	AREA	AREA	AREA	AREA	AREA	AREA	AREA	AREA
	1	2	3	4	5A	5B	5C	6	7	8	9	10	11	12	13	14	15	16	17	18	19	20	21	22	23	24	25	26	27	28	29A	29B	29C	30	31A	31B	31C	32	33	34	35
	MP	MR	PLCLWT	DPLCSL	RRE	RC	SO/RC	SRE	ASBR	CO	CDIR	TEA	SRW	LLESW	FSRSS	HCSH	GSC	SSE	TCVV	NHWN	TW	TOTO	CPW	ORSR	MORW	REMW	HSJW	VETP	SSW	EP	PRSMS	MtoTC	NTC	GSHN	GHSB	MPL	RCW	CRW	CRE	CRN	RHSB
Anclote High																															409	31	3	49							
Gulf High	9	4	21	16																															271	40	20	25			
James W. Mitchell High									1	54	26	127			7	22	4	79	13	21	18	29	8	6	16	6	2	12	25	1											
Ridgewood High																																							32	7	423
River Ridge High					155	16	20	0					0	25																											
TOTALS	9	4	21	16	155	16	20	0	1	54	26	127	0	25	7	22	4	79	13	21	18	29	8	6	16	6	2	12	25	1	409	31	3	49	271	40	20	25	32	7	423
Percentages	17%	14%	19%	18%	16%	20%	11%	0%	50%	25%	23%	24%	0%	18%	15%	29%	13%	37%	29%	17%	20%	16%	12%	12%	25%	20%	10%	30%	39%	11%	32%	29%	13%	33%	35%	27%	24%	37%	29%	29%	36%

	BASE AREA COUNT MINORITY	BASE PERCENT MINORITY COUNT	NET BOUNDARY CHANGE MINORITY	BOUNDARY AREA COUNT MINORITY	BOUNDARY AREA PERCENT COUNT
Anclote High	492	37%	0	492	31%
Gulf High	395	30%	11	406	30%
James W. Mitchell High	502	23%	-25	477	24%
Ridgewood High	423	40%	39	462	35%
River Ridge High	241	15%	-25	216	15%
TOTALS	2053	27%	0	2053	27%

ESE STUDENTS	AREA	AREA	AREA	AREA	AREA	AREA	AREA	AREA	AREA	AREA	AREA	AREA	AREA	AREA	AREA	AREA	AREA	AREA	AREA	AREA	AREA	AREA	AREA	AREA	AREA	AREA	AREA	AREA	AREA	AREA	AREA	AREA	AREA	AREA	AREA	AREA	AREA	AREA	AREA	AREA	AREA	AREA	AREA	AREA	AREA	AREA	AREA	AREA	AREA
	1	2	3	4	5A	5B	5C	6	7	8	9	10	11	12	13	14	15	16	17	18	19	20	21	22	23	24	25	26	27	28	29A	29B	29C	30	31A	31B	31C	32	33	34	35
	MP	MR	PLCLWT	DPLCSL	RRE	RC	SO/RC	SRE	ASBR	CO	CDIR	TEA	SRW	LLESW	FSRSS	HCSH	GSC	SSE	TCVV	NHWN	TW	TOTO	CPW	ORSR	MORW	REMW	HSJW	VETP	SSW	EP	PRSMS	MtoTC	NTC	GSHN	GHSB	MPL	RCW	CRW	CRE	CRN	RHSB
Anclote High																															303	28	5	32							
Gulf High	8	6	32	19																															187	40	18	21			
James W. Mitchell High									0	53	16	99			12	17	5	34	8	23	19	33	11	10	8	5	2	9	10	1											
Ridgewood High																																							28	7	271
River Ridge High					178	8	49	1					0	24																											
TOTALS	8	6	32	19	178	8	49	1	0	53	16	99	0	24	12	17	5	34	8	23	19	33	11	10	8	5	2	9	10	1	303	28	5	32	187	40	18	21	28	7	271
Percentages	15%	21%	29%	22%	18%	10%	26%	25%	0%	24%	14%	18%	0%	17%	26%	22%	17%	16%	18%	18%	21%	18%	17%	20%	13%	17%	10%	23%	16%	11%	23%	26%	22%	21%	24%	27%	21%	31%	25%	29%	23%

	BASE AREA COUNT ESE	BASE PERCENT ESE STUDENT TERMS COUNT	NET BOUNDARY CHANGE ESE STUDENT	BOUNDARY AREA COUNT ESE STUDENT	BOUNDARY AREA PERCENT COUNT
Anclote High	368	27%	0	368	23%
Gulf High	301	23%	30	331	24%
James W. Mitchell High	400	18%	-25	375	19%
Ridgewood High	271	26%	35	306	23%
River Ridge High	300	19%	-40	260	19%
TOTALS	1640	22%	0	1640	21%

West Side Middle School Boundaries: Option 4A

TOTAL POPULATION	AREA	AREA	AREA	AREA	AREA	AREA	AREA	AREA	AREA	AREA	AREA	AREA	AREA	AREA	AREA	AREA	AREA	AREA	AREA	AREA	AREA	AREA	AREA	AREA	AREA	AREA	AREA	AREA	AREA	AREA	AREA	AREA	AREA	AREA	AREA	AREA	AREA	AREA	AREA	AREA	AREA	AREA	AREA	AREA	AREA
BUILDING UTILIZATION	1	2	3	4	5A	5B	5C	6	7	8	9	10	11	12	13	14	15	16	17	18	19	20	21	22	23	24	25	26	27	28	29A	29B	29C	30	31A	31B	31C	32	33	34	35
	MP	MR	PLCLWT	DPLCSL	RRE	RC	SO/RC	SRE	ASBR	CO	CDIR	TEA	SRW	LLESW	FSRSS	HCSH	GSC	SSE	TCVV	NHWN	TW	TOTO	CPW	ORSR	MORW	REMW	HSJW	VETP	SSW	EP	PRSMS	MtoTC	NTC	GSHN	GHSB	MPL	RCW	CRW	CRE	CRN	RHSB
Paul R. Smith Middle																															972	62	9	127							
Gulf Middle	35	16	82	68												47	23																		593	138	55	68			
Seven Springs Middle									3	156	97	364			50			130	29	97	64	160	44	22	52	26	6	34	41	12											
River Ridge Middle					696	54	109	14					3	109																											
Chasco Middle																																							80	24	782
TOTALS	35	16	82	68	696	54	109	14	3	156	97	364	3	109	50	47	23	130	29	97	64	160	44	22	52	26	6	34	41	12	972	62	9	127	593	138	55	68	80	24	782

	NO MATCH	CHOICE IN	CHOICE OUT	TOTAL SCHOOL PERMANENT CAPACITY 10/2/2014	TOTAL ENROLL STUDENTS 6-8 10/3/16	BASE UTILIZATION PERCENT TERMS COUNT	NET BOUNDARY CHANGE	BOUNDARY AREA STUDENTS COUNT	BOUNDARY UTILIZATION PERCENT COUNT	OVER / UNDER CAPACITY AREA COUNT
Paul R. Smith Middle	0	28	143	1,287	938	73%	117	1170	91%	-117
Gulf Middle	0	43	233	1,411	882	63%	53	1125	80%	-286
Seven Springs Middle	2	147	84	1,350	1665	123%	-213	1387	103%	37
River Ridge Middle	0	170	174	1,138	1064	93%	-83	985	87%	-153
Chasco Middle	0	45	170	850	693	82%	68	886	104%	36
TOTALS	2	433	804	6036	5242	87%	-58	5553	92%	-483

LOW INCOME	AREA 1	AREA 2	AREA 3	AREA 4	AREA 5A	AREA 5B	AREA 5C	AREA 6	AREA 7	AREA 8	AREA 9	AREA 10	AREA 11	AREA 12	AREA 13	AREA 14	AREA 15	AREA 16	AREA 17	AREA 18	AREA 19	AREA 20	AREA 21	AREA 22	AREA 23	AREA 24	AREA 25	AREA 26	AREA 27	AREA 28	AREA 29A	AREA 29B	AREA 29C	AREA 30	AREA 31A	AREA 31B	AREA 31C	AREA 32	AREA 33	AREA 34	AREA 35
	MP	MR	PLCLWT	DPLCSL	RRE	RC	SO/RC	SRE	ASBR	CO	CDIR	TEA	SRW	LLESW	FSRSS	HCSH	GSC	SSE	TCVV	NHWN	TW	TOTO	CPW	ORSR	MORW	REMW	HSJW	VETP	SSW	EP	PRSMS	MtoTC	NTC	GSHN	GHSB	MPL	RCW	CRW	CRE	CRN	RHSB
Paul R. Smith Middle																															794	53	9	105							
Gulf Middle	14	5	49	33												14	12																		487	106	42	59			
Seven Springs Middle									0	60	20	75			24			94	19	35	13	33	14	6	17	3	3	26	30	9											
River Ridge Middle					370	17	42	2					2	20																											
Chasco Middle																																							68	15	627
TOTALS	14	5	49	33	370	17	42	2	0	60	20	75	2	20	24	14	12	94	19	35	13	33	14	6	17	3	3	26	30	9	794	53	9	105	487	106	42	59	68	15	627
Percentages	40%	31%	60%	49%	53%	31%	39%	14%	0%	38%	21%	21%	67%	18%	48%	30%	52%	72%	66%	36%	20%	21%	32%	27%	33%	12%	50%	76%	73%	75%	82%	85%	100%	83%	82%	77%	76%	87%	85%	63%	80%

	BASE AREA COUNT LOW INCOME	BASE PERCENT LOW INCOME COUNT	NET BOUNDARY CHANGE TERMS	BOUNDARY AREA LOW INCOME COUNT	BOUNDARY PERCENT LOW INCOME AREA COUNT
Paul R. Smith Middle	961	102%	0	961	82%
Gulf Middle	821	93%	0	821	73%
Seven Springs Middle	481	29%	0	481	35%
River Ridge Middle	453	43%	0	453	46%
Chasco Middle	710	102%	0	710	80%
TOTALS	3426	65%	0	3426	62%
Percentages					Pe

MINORITY STUDENTS	AREA 1	AREA 2	AREA 3	AREA 4	AREA 5A	AREA 5B	AREA 5C	AREA 6	AREA 7	AREA 8	AREA 9	AREA 10	AREA 11	AREA 12	AREA 13	AREA 14	AREA 15	AREA 16	AREA 17	AREA 18	AREA 19	AREA 20	AREA 21	AREA 22	AREA 23	AREA 24	AREA 25	AREA 26	AREA 27	AREA 28	AREA 29A	AREA 29B	AREA 29C	AREA 30	AREA 31A	AREA 31B	AREA 31C	AREA 32	AREA 33	AREA 34	AREA 35
	MP	MR	PLCLWT	DPLCSL	RRE	RC	SO/RC	SRE	ASBR	CO	CDIR	TEA	SRW	LLESW	FSRSS	HCSH	GSC	SSE	TCVV	NHWN	TW	TOTO	CPW	ORSR	MORW	REMW	HSJW	VETP	SSW	EP	PRSMS	MtoTC	NTC	GSHN	GHSB	MPL	RCW	CRW	CRE	CRN	RHSB
Paul R. Smith Middle																															348	22	3	61							
Gulf Middle	7	3	13	16												12	5																		216	48	14	28			
Seven Springs Middle									1	50	26	64			11			42	8	13	8	17	3	1	16	4	0	13	15	2											
River Ridge Middle					119	10	16	6					0	13																											
Chasco Middle																																							24	6	273
TOTALS	7	3	13	16	119	10	16	6	1	50	26	64	0	13	11	12	5	42	8	13	8	17	3	1	16	4	0	13	15	2	348	22	3	61	216	48	14	28	24	6	273
Percentages	20%	19%	16%	24%	17%	19%	15%	43%	33%	32%	27%	18%	0%	12%	22%	26%	22%	32%	28%	13%	13%	11%	7%	5%	31%	15%	0%	38%	37%	17%	36%	35%	33%	48%	36%	35%	25%	41%	30%	25%	35%

	BASE AREA COUNT MINORITY	BASE PERCENT MINORITY COUNT	NET BOUNDARY CHANGE MINORITY	BOUNDARY AREA COUNT MINORITY	BOUNDARY PERCENT MINORITY AREA COUNT
Paul R. Smith Middle	434	46%	0	434	37%
Gulf Middle	362	41%	0	362	32%
Seven Springs Middle	294	33%	0	294	21%
River Ridge Middle	164	10%	0	164	17%
Chasco Middle	303	28%	0	303	34%
TOTALS	1557	30%	0	1557	28%
Percentages					Pe

ESE STUDENTS	AREA 1	AREA 2	AREA 3	AREA 4	AREA 5A	AREA 5B	AREA 5C	AREA 6	AREA 7	AREA 8	AREA 9	AREA 10	AREA 11	AREA 12	AREA 13	AREA 14	AREA 15	AREA 16	AREA 17	AREA 18	AREA 19	AREA 20	AREA 21	AREA 22	AREA 23	AREA 24	AREA 25	AREA 26	AREA 27	AREA 28	AREA 29A	AREA 29B	AREA 29C	AREA 30	AREA 31A	AREA 31B	AREA 31C	AREA 32	AREA 33	AREA 34	AREA 35
	MP	MR	PLCLWT	DPLCSL	RRE	RC	SO/RC	SRE	ASBR	CO	CDIR	TEA	SRW	LLESW	FSRSS	HCSH	GSC	SSE	TCVV	NHWN	TW	TOTO	CPW	ORSR	MORW	REMW	HSJW	VETP	SSW	EP	PRSMS	MtoTC	NTC	GSHN	GHSB	MPL	RCW	CRW	CRE	CRN	RHSB
Paul R. Smith Middle																															243	16	4	33							
Gulf Middle	9	3	27	17												10	5																		150	52	11	15			
Seven Springs Middle									0	40	22	80			13			28	7	20	15	32	11	2	9	8	0	3	8	4											
River Ridge Middle					166	13	23	3					0	31																											
Chasco Middle																																							21	3	194
TOTALS	9	3	27	17	166	13	23	3	0	40	22	80	0	31	13	10	5	28	7	20	15	32	11	2	9	8	0	3	8	4	243	16	4	33	150	52	11	15	21	3	194
Percentages	26%	19%	33%	25%	24%	24%	21%	21%	0%	26%	23%	22%	0%	28%	26%	21%	22%	22%	24%	21%	23%	20%	25%	9%	17%	31%	0%	9%	20%	33%	25%	26%	44%	26%	25%	38%	20%	22%	26%	13%	25%

	BASE AREA COUNT ESE	BASE PERCENT ESE STUDENT TERMS	NET BOUNDARY CHANGE ESE	BOUNDARY AREA COUNT ESE	BOUNDARY PERCENT ESE STUDENT AREA COUNT
Paul R. Smith Middle	296	32%	0	296	25%
Gulf Middle	299	34%	0	299	27%
Seven Springs Middle	302	34%	0	302	22%
River Ridge Middle	236	14%	0	236	24%
Chasco Middle	218	20%	0	218	25%
TOTALS	1351	26%	0	1351	24%
Percentages					Pe

West Side High School Boundaries: Option 5

TOTAL POPULATION	AREA	AREA	AREA	AREA	AREA	AREA	AREA	AREA	AREA	AREA	AREA	AREA	AREA	AREA	AREA	AREA	AREA	AREA	AREA	AREA	AREA	AREA	AREA	AREA	AREA	AREA	AREA	AREA	AREA	AREA	AREA	AREA	AREA	AREA	AREA	AREA	AREA	AREA	AREA	AREA	AREA	AREA	AREA	AREA	AREA	AREA	AREA	AREA	AREA
BUILDING UTILIZATION	1	2	3	4	5A	5B	5C	6	7	8	9	10	11	12	13	14	15	16	17	18	19	20	21	22	23	24	25	26	27	28	29A	29B	29C	30	31A	31B	31C	32	33	34	35
	MP	MR	PLCLWT	DPLCSL	RRE	RC	SO/RC	SRE	ASBR	CO	CDIR	TEA	SRW	LLESW	FSRSS	HCSH	GSC	SSE	TCVV	NHWN	TW	TOTO	CPW	ORSR	MORW	REMW	HSJW	VETP	SSW	EP	PRSMS	MtoTC	NTC	GSHN	GHSB	MPL	RCW	CRW	CRE	CRN	RHSB
Anclote High																									63	30	20	40	64	9	1290	107	23								
Gulf High	53	29	112	88																														149	783	148	84	67			
James W. Mitchell High									2	218	112	536			46	76	30	214	45	125	89	181	66	50																	
Ridgewood High																																							111	24	1179
River Ridge High					987	79	190	4					2	140																											
TOTALS	53	29	112	88	987	79	190	4	2	218	112	536	2	140	46	76	30	214	45	125	89	181	66	50	63	30	20	40	64	9	1290	107	23	149	783	148	84	67	111	24	1179

	NO MATCH	CHOICE IN	CHOICE OUT	TOTAL SCHOOL PERMANENT CAPACITY 1/21/2016	TOTAL ENROLL STUDENTS 9-12 10/3/16	BASE UTILIZATION PERCENT COUNT	NET BOUNDARY CHANGE	BOUNDARY AREA COUNT STUDENTS	BOUNDARY AREA UTILIZATION PERCENT COUNT	OVER / UNDER CAPACITY AREA COUNT
Anclote High	1	21	245	1,684	1,346	80%	77	1646	98%	39
Gulf High	2	274	194	1,560	1,306	84%	289	1513	97%	242
James W. Mitchell High	4	162	137	1,853	2,202	119%	-383	1790	97%	-446
Ridgewood High	2	108	227	1,465	1,057	72%	140	1314	90%	-11
River Ridge High	0	239	186	1,876	1,611	86%	-156	1402	75%	-630
TOTALS	9	804	989	8438	7522	89%	-33	7665	91%	-806

LOW INCOME	AREA	AREA	AREA	AREA	AREA	AREA	AREA	AREA	AREA	AREA	AREA	AREA	AREA	AREA	AREA	AREA	AREA	AREA	AREA	AREA	AREA	AREA	AREA	AREA	AREA	AREA	AREA	AREA	AREA	AREA	AREA	AREA	AREA	AREA	AREA	AREA	AREA	AREA	AREA	AREA	AREA	AREA	AREA	AREA	AREA	AREA	AREA	AREA	AREA
	1	2	3	4	5A	5B	5C	6	7	8	9	10	11	12	13	14	15	16	17	18	19	20	21	22	23	24	25	26	27	28	29A	29B	29C	30	31A	31B	31C	32	33	34	35
	MP	MR	PLCLWT	DPLCSL	RRE	RC	SO/RC	SRE	ASBR	CO	CDIR	TEA	SRW	LLESW	FSRSS	HCSH	GSC	SSE	TCVV	NHWN	TW	TOTO	CPW	ORSR	MORW	REMW	HSJW	VETP	SSW	EP	PRSMS	MtoTC	NTC	GSHN	GHSB	MPL	RCW	CRW	CRE	CRN	RHSB
Anclote High																									12	2	5	26	41	6	981	79	20								
Gulf High	18	9	48	39																														111	545	94	48	56			
James W. Mitchell High									0	69	20	115			17	33	9	138	32	44	17	35	12	13																	
Ridgewood High																																							83	15	919
River Ridge High					465	33	68	0					1	20																											
TOTALS	18	9	48	39	465	33	68	0	0	69	20	115	1	20	17	33	9	138	32	44	17	35	12	13	12	2	5	26	41	6	981	79	20	111	545	94	48	56	83	15	919
Percentages	34%	31%	43%	44%	47%	42%	36%	0%	0%	32%	18%	21%	50%	14%	37%	43%	30%	64%	71%	35%	19%	19%	18%	26%	19%	7%	25%	65%	64%	67%	76%	74%	87%	74%	70%	64%	57%	84%	75%	63%	78%

	BASE AREA COUNT	BASE PERCENT LOW INCOME	NET BOUNDARY CHANGE	BOUNDARY AREA COUNT INCOME	BOUNDARY AREA PERCENT LOW INCOME
Anclote High	1191	88%	-19	1172	71%
Gulf High	841	64%	127	968	64%
James W. Mitchell High	667	30%	-113	554	31%
Ridgewood High	919	87%	98	1017	77%
River Ridge High	680	42%	-93	587	42%
TOTALS	4298	57%	0	4298	56%
Percentages					

MINORITY STUDENTS	AREA	AREA	AREA	AREA	AREA	AREA	AREA	AREA	AREA	AREA	AREA	AREA	AREA	AREA	AREA	AREA	AREA	AREA	AREA	AREA	AREA	AREA	AREA	AREA	AREA	AREA	AREA	AREA	AREA	AREA	AREA	AREA	AREA	AREA	AREA	AREA	AREA	AREA	AREA	AREA	AREA	AREA	AREA	AREA	AREA	AREA	AREA	AREA	AREA
	1	2	3	4	5A	5B	5C	6	7	8	9	10	11	12	13	14	15	16	17	18	19	20	21	22	23	24	25	26	27	28	29A	29B	29C	30	31A	31B	31C	32	33	34	35
	MP	MR	PLCLWT	DPLCSL	RRE	RC	SO/RC	SRE	ASBR	CO	CDIR	TEA	SRW	LLESW	FSRSS	HCSH	GSC	SSE	TCVV	NHWN	TW	TOTO	CPW	ORSR	MORW	REMW	HSJW	VETP	SSW	EP	PRSMS	MtoTC	NTC	GSHN	GHSB	MPL	RCW	CRW	CRE	CRN	RHSB
Anclote High																									16	6	2	12	25	1	409	31	3								
Gulf High	9	4	21	16																														49	271	40	20	25			
James W. Mitchell High									1	54	26	127			7	22	4	79	13	21	18	29	8	6																	
Ridgewood High																																							32	7	423
River Ridge High					155	16	20	0					0	25																											
TOTALS	9	4	21	16	155	16	20	0	1	54	26	127	0	25	7	22	4	79	13	21	18	29	8	6	16	6	2	12	25	1	409	31	3	49	271	40	20	25	32	7	423
Percentages	17%	14%	19%	18%	16%	20%	11%	0%	50%	25%	23%	24%	0%	18%	15%	29%	13%	37%	29%	17%	20%	16%	12%	12%	25%	20%	10%	30%	39%	11%	32%	29%	13%	33%	35%	27%	24%	37%	29%	29%	36%

	BASE AREA COUNT MINORITY	BASE PERCENT MINORITY COUNT	NET BOUNDARY CHANGE MINORITY	BOUNDARY AREA COUNT MINORITY	BOUNDARY AREA PERCENT MINORITY COUNT
Anclote High	492	37%	13	505	31%
Gulf High	395	30%	60	455	30%
James W. Mitchell High	502	23%	-87	415	23%
Ridgewood High	423	40%	39	462	35%
River Ridge High	241	15%	-25	216	15%
TOTALS	2053	27%	0	2053	27%
Percentages					

ESE STUDENTS	AREA	AREA	AREA	AREA	AREA	AREA	AREA	AREA	AREA	AREA	AREA	AREA	AREA	AREA	AREA	AREA	AREA	AREA	AREA	AREA	AREA	AREA	AREA	AREA	AREA	AREA	AREA	AREA	AREA	AREA	AREA	AREA	AREA	AREA	AREA	AREA	AREA	AREA	AREA	AREA	AREA	AREA	AREA	AREA	AREA	AREA	AREA	AREA	AREA
	1	2	3	4	5A	5B	5C	6	7	8	9	10	11	12	13	14	15	16	17	18	19	20	21	22	23	24	25	26	27	28	29A	29B	29C	30	31A	31B	31C	32	33	34	35
	MP	MR	PLCLWT	DPLCSL	RRE	RC	SO/RC	SRE	ASBR	CO	CDIR	TEA	SRW	LLESW	FSRSS	HCSH	GSC	SSE	TCVV	NHWN	TW	TOTO	CPW	ORSR	MORW	REMW	HSJW	VETP	SSW	EP	PRSMS	MtoTC	NTC	GSHN	GHSB	MPL	RCW	CRW	CRE	CRN	RHSB
Anclote High																									8	5	2	9	10	1	303	28	5								
Gulf High	8	6	32	19																														32	187	40	18	21			
James W. Mitchell High									0	53	16	99			12	17	5	34	8	23	19	33	11	10																	
Ridgewood High																																							28	7	271
River Ridge High					178	8	49	1					0	24																											
TOTALS	8	6	32	19	178	8	49	1	0	53	16	99	0	24	12	17	5	34	8	23	19	33	11	10	8	5	2	9	10	1	303	28	5	32	187	40	18	21	28	7	271
Percentages	15%	21%	29%	22%	18%	10%	26%	25%	0%	24%	14%	18%	0%	17%	26%	22%	17%	16%	18%	18%	21%	18%	17%	20%	13%	17%	10%	23%	16%	11%	23%	26%	22%	21%	24%	27%	21%	31%	25%	29%	23%

	BASE AREA COUNT ESE STUDENT	BASE PERCENT ESE STUDENT COUNT	NET BOUNDARY CHANGE ESE STUDENT	BOUNDARY AREA COUNT ESE STUDENT	BOUNDARY AREA PERCENT ESE STUDENT COUNT
Anclote High	368	27%	3	371	23%
Gulf High	301	23%	62	363	24%
James W. Mitchell High	400	18%	-60	340	19%
Ridgewood High	271	26%	35	306	23%
River Ridge High	300	19%	-40	260	19%
TOTALS	1640	22%	0	1640	21%
Percentages					

West Side Middle School Boundaries: Option 5

TOTAL POPULATION	AREA	AREA	AREA	AREA	AREA	AREA	AREA	AREA	AREA	AREA	AREA	AREA	AREA	AREA	AREA	AREA	AREA	AREA	AREA	AREA	AREA	AREA	AREA	AREA	AREA	AREA	AREA	AREA	AREA	AREA	AREA	AREA	AREA	AREA	AREA	AREA	AREA	AREA	AREA	AREA	AREA	AREA	AREA	AREA	AREA	AREA	AREA	AREA	AREA
BUILDING UTILIZATION	1	2	3	4	5A	5B	5C	6	7	8	9	10	11	12	13	14	15	16	17	18	19	20	21	22	23	24	25	26	27	28	29A	29B	29C	30	31A	31B	31C	32	33	34	35
	MP	MR	PLCLWT	DPLCSL	RRE	RC	SO/RC	SRE	ASBR	CO	CDIR	TEA	SRW	LLESW	FSRSS	HCSH	GSC	SSE	TCVV	NHWN	TW	TOTO	CPW	ORSR	MORW	REMW	HSJW	VETP	SSW	EP	PRSMS	MtoTC	NTC	GSHN	GHSB	MPL	RCW	CRW	CRE	CRN	RHSB
Paul R. Smith Middle																									52	26	6	34	41	12	972	62	9									
Gulf Middle	35	16	82	68																														127	593	138	55	68			
Seven Springs Middle									3	156	97	364			50	47	23	130	29	97	64	160	44	22																	
River Ridge Middle					696	54	109	14					3	109																											
Chasco Middle																																							80	24	782
TOTALS	35	16	82	68	696	54	109	14	3	156	97	364	3	109	50	47	23	130	29	97	64	160	44	22	52	26	6	34	41	12	972	62	9	127	593	138	55	68	80	24	782

BUILDING UTILIZATION	NO MATCH	CHOICE IN	CHOICE OUT	TOTAL SCHOOL PERMANENT CAPACITY 10/2/2014	TOTAL ENROLL STUDENTS 6-8 10/3/16	BASE UTILIZATION PERCENT TERMS COUNT	NET BOUNDARY CHANGE	BOUNDARY AREA COUNT STUDENTS	BOUNDARY UTILIZATION PERCENT AREA COUNT	OVER / UNDER CAPACITY
Paul R. Smith Middle	0	28	143	1,287	938	73%	161	1214	94%	-73
Gulf Middle	0	43	233	1,411	882	63%	110	1182	84%	-229
Seven Springs Middle	2	147	84	1,350	1665	123%	-314	1286	95%	-64
River Ridge Middle	0	170	174	1,138	1064	93%	-83	985	87%	-153
Chasco Middle	0	45	170	850	693	82%	68	886	104%	36
TOTALS	2	433	804	6036	5242	87%	-58	5553	92%	-483

LOW INCOME	AREA	AREA	AREA	AREA	AREA	AREA	AREA	AREA	AREA	AREA	AREA	AREA	AREA	AREA	AREA	AREA	AREA	AREA	AREA	AREA	AREA	AREA	AREA	AREA	AREA	AREA	AREA	AREA	AREA	AREA	AREA	AREA	AREA	AREA	AREA	AREA	AREA	AREA	AREA	AREA	AREA	AREA	AREA	AREA	AREA	AREA	AREA	AREA	AREA
	1	2	3	4	5A	5B	5C	6	7	8	9	10	11	12	13	14	15	16	17	18	19	20	21	22	23	24	25	26	27	28	29A	29B	29C	30	31A	31B	31C	32	33	34	35
	MP	MR	PLCLWT	DPLCSL	RRE	RC	SO/RC	SRE	ASBR	CO	CDIR	TEA	SRW	LLESW	FSRSS	HCSH	GSC	SSE	TCVV	NHWN	TW	TOTO	CPW	ORSR	MORW	REMW	HSJW	VETP	SSW	EP	PRSMS	MtoTC	NTC	GSHN	GHSB	MPL	RCW	CRW	CRE	CRN	RHSB
Paul R. Smith Middle																									17	3	3	26	30	9	794	53	9									
Gulf Middle	14	5	49	33																														105	487	106	42	59			
Seven Springs Middle									0	60	20	75			24	14	12	94	19	35	13	33	14	6																	
River Ridge Middle					370	17	42	2					2	20																											
Chasco Middle																																							68	15	627
TOTALS	14	5	49	33	370	17	42	2	0	60	20	75	2	20	24	14	12	94	19	35	13	33	14	6	17	3	3	26	30	9	794	53	9	105	487	106	42	59	68	15	627
Percentages	40%	31%	60%	49%	53%	31%	39%	14%	0%	38%	21%	21%	67%	18%	48%	30%	52%	72%	66%	36%	20%	21%	32%	27%	33%	12%	50%	76%	73%	75%	82%	85%	100%	83%	82%	77%	76%	87%	85%	63%	80%

LOW INCOME	BASE AREA COUNT LOW INCOME	BASE PERCENT TERMS COUNT	NET BOUNDARY CHANGE LOW INCOME	BOUNDARY AREA COUNT LOW INCOME	BOUNDARY PERCENT AREA COUNT
Paul R. Smith Middle	944	101%	0	944	78%
Gulf Middle	900	102%	0	900	76%
Seven Springs Middle	419	25%	0	419	33%
River Ridge Middle	453	43%	0	453	46%
Chasco Middle	710	102%	0	710	80%
TOTALS	3426	65%	0	3426	62%
Percentages					Pe

MINORITY STUDENTS	AREA	AREA	AREA	AREA	AREA	AREA	AREA	AREA	AREA	AREA	AREA	AREA	AREA	AREA	AREA	AREA	AREA	AREA	AREA	AREA	AREA	AREA	AREA	AREA	AREA	AREA	AREA	AREA	AREA	AREA	AREA	AREA	AREA	AREA	AREA	AREA	AREA	AREA	AREA	AREA	AREA	AREA	AREA	AREA	AREA	AREA	AREA	AREA	AREA
	1	2	3	4	5A	5B	5C	6	7	8	9	10	11	12	13	14	15	16	17	18	19	20	21	22	23	24	25	26	27	28	29A	29B	29C	30	31A	31B	31C	32	33	34	35
	MP	MR	PLCLWT	DPLCSL	RRE	RC	SO/RC	SRE	ASBR	CO	CDIR	TEA	SRW	LLESW	FSRSS	HCSH	GSC	SSE	TCVV	NHWN	TW	TOTO	CPW	ORSR	MORW	REMW	HSJW	VETP	SSW	EP	PRSMS	MtoTC	NTC	GSHN	GHSB	MPL	RCW	CRW	CRE	CRN	RHSB
Paul R. Smith Middle																									16	4	0	13	15	2	348	22	3									
Gulf Middle	7	3	13	16																														61	216	48	14	28			
Seven Springs Middle									1	50	26	64			11	12	5	42	8	13	8	17	3	1																	
River Ridge Middle					119	10	16	6					0	13																											
Chasco Middle																																							24	6	273
TOTALS	7	3	13	16	119	10	16	6	1	50	26	64	0	13	11	12	5	42	8	13	8	17	3	1	16	4	0	13	15	2	348	22	3	61	216	48	14	28	24	6	273
Percentages	20%	19%	16%	24%	17%	19%	15%	43%	33%	32%	27%	18%	0%	12%	22%	26%	22%	32%	28%	13%	13%	11%	7%	5%	31%	15%	0%	38%	37%	17%	36%	35%	33%	48%	36%	35%	25%	41%	30%	25%	35%

MINORITY STUDENTS	BASE AREA COUNT MINORITY	BASE PERCENT TERMS COUNT	NET BOUNDARY CHANGE MINORITY	BOUNDARY AREA COUNT MINORITY	BOUNDARY PERCENT AREA COUNT
Paul R. Smith Middle	423	45%	0	423	35%
Gulf Middle	406	46%	0	406	34%
Seven Springs Middle	261	30%	0	261	20%
River Ridge Middle	164	10%	0	164	17%
Chasco Middle	303	28%	0	303	34%
TOTALS	1557	30%	0	1557	28%
Percentages					Pe

ESE STUDENTS	AREA	AREA	AREA	AREA	AREA	AREA	AREA	AREA	AREA	AREA	AREA	AREA	AREA	AREA	AREA	AREA	AREA	AREA	AREA	AREA	AREA	AREA	AREA	AREA	AREA	AREA	AREA	AREA	AREA	AREA	AREA	AREA	AREA	AREA	AREA	AREA	AREA	AREA	AREA	AREA	AREA	AREA	AREA	AREA	AREA	AREA	AREA	AREA	AREA
	1	2	3	4	5A	5B	5C	6	7	8	9	10	11	12	13	14	15	16	17	18	19	20	21	22	23	24	25	26	27	28	29A	29B	29C	30	31A	31B	31C	32	33	34	35
	MP	MR	PLCLWT	DPLCSL	RRE	RC	SO/RC	SRE	ASBR	CO	CDIR	TEA	SRW	LLESW	FSRSS	HCSH	GSC	SSE	TCVV	NHWN	TW	TOTO	CPW	ORSR	MORW	REMW	HSJW	VETP	SSW	EP	PRSMS	MtoTC	NTC	GSHN	GHSB	MPL	RCW	CRW	CRE	CRN	RHSB
Paul R. Smith Middle																									9	8	0	3	8	4	243	16	4									
Gulf Middle	9	3	27	17																														33	150	52	11	15			
Seven Springs Middle									0	40	22	80			13	10	5	28	7	20	15	32	11	2																	
River Ridge Middle					166	13	23	3					0	31																											
Chasco Middle																																							21	3	194
TOTALS	9	3	27	17	166	13	23	3	0	40	22	80	0	31	13	10	5	28	7	20	15	32	11	2	9	8	0	3	8	4	243	16	4	33	150	52	11	15	21	3	194
Percentages	26%	19%	33%	25%	24%	24%	21%	21%	0%	26%	23%	22%	0%	28%	26%	21%	22%	22%	24%	21%	23%	20%	25%	9%	17%	31%	0%	9%	20%	33%	25%	26%	44%	26%	25%	38%	20%	22%	26%	13%	25%

ESE STUDENTS	BASE AREA COUNT ESE STUDENT	BASE PERCENT TERMS COUNT	NET BOUNDARY CHANGE ESE STUDENT	BOUNDARY AREA COUNT ESE	BOUNDARY PERCENT AREA COUNT
Paul R. Smith Middle	295	31%	0	295	24%
Gulf Middle	317	36%	0	317	27%
Seven Springs Middle	285	32%	0	285	22%
River Ridge Middle	236	14%	0	236	24%
Chasco Middle	218	20%	0	218	25%
TOTALS	1351	26%	0	1351	24%
Percentages					Pe

West Side High School Boundaries: Option 5A

TOTAL POPULATION	AREA	AREA	AREA	AREA	AREA	AREA	AREA	AREA	AREA	AREA	AREA	AREA	AREA	AREA	AREA	AREA	AREA	AREA	AREA	AREA	AREA	AREA	AREA	AREA	AREA	AREA	AREA	AREA	AREA	AREA	AREA	AREA	AREA	AREA	AREA	AREA	AREA	AREA	AREA	AREA	AREA	AREA	AREA	AREA	AREA
BUILDING UTILIZATION	1	2	3	4	5A	5B	5C	6	7	8	9	10	11	12	13	14	15	16	17	18	19	20	21	22	23	24	25	26	27	28	29A	29B	29C	30	31A	31B	31C	32	33	34	35
	MP	MR	PLCLWT	DPLCSL	RRE	RC	SO/RC	SRE	ASBR	CO	CDIR	TEA	SRW	LLESW	FSRSS	HCSH	GSC	SSE	TCVV	NHWN	TW	TOTO	CPW	ORSR	MORW	REMW	HSJW	VETP	SSW	EP	PRSMS	MtoTC	NTC	GSHN	GHSB	MPL	RCW	CRW	CRE	CRN	RHSB
Anclote High																									63	30	20	40	64	9	1290	107	23	149							
Gulf High	53	29	112	88																															783	148	84	67			
James W. Mitchell High									2	218	112	536			46	76	30	214	45	125	89	181	66	50																	
Ridgewood High																																							111	24	1179
River Ridge High					987	79	190	4					2	140																											
TOTALS	53	29	112	88	987	79	190	4	2	218	112	536	2	140	46	76	30	214	45	125	89	181	66	50	63	30	20	40	64	9	1290	107	23	149	783	148	84	67	111	24	1179

	NO MATCH	CHOICE IN	CHOICE OUT	TOTAL PERMANENT CAPACITY 1/21/2016	TOTAL ENROLL STUDENTS 9-12 10/3/16	BASE UTILIZATION PERCENT TERMS COUNT	NET BOUNDARY CHANGE	BOUNDARY AREA COUNT STUDENTS	BOUNDARY UTILIZATION PERCENT AREA COUNT	OVER / UNDER CAPACITY AREA COUNT
Anclote High	1	21	245	1,684	1,346	80%	226	1795	107%	337
Gulf High	2	274	194	1,560	1,306	84%	140	1364	87%	-56
James W. Mitchell High	4	162	137	1,853	2,202	119%	-383	1790	97%	-446
Ridgewood High	2	108	227	1,465	1,057	72%	140	1314	90%	-11
River Ridge High	0	239	186	1,876	1,611	86%	-156	1402	75%	-630
TOTALS	9	804	989	8438	7522	89%	-33	7665	91%	-806

LOW INCOME	AREA	AREA	AREA	AREA	AREA	AREA	AREA	AREA	AREA	AREA	AREA	AREA	AREA	AREA	AREA	AREA	AREA	AREA	AREA	AREA	AREA	AREA	AREA	AREA	AREA	AREA	AREA	AREA	AREA	AREA	AREA	AREA	AREA	AREA	AREA	AREA	AREA	AREA	AREA	AREA	AREA	AREA	AREA	AREA	AREA
	1	2	3	4	5A	5B	5C	6	7	8	9	10	11	12	13	14	15	16	17	18	19	20	21	22	23	24	25	26	27	28	29A	29B	29C	30	31A	31B	31C	32	33	34	35
	MP	MR	PLCLWT	DPLCSL	RRE	RC	SO/RC	SRE	ASBR	CO	CDIR	TEA	SRW	LLESW	FSRSS	HCSH	GSC	SSE	TCVV	NHWN	TW	TOTO	CPW	ORSR	MORW	REMW	HSJW	VETP	SSW	EP	PRSMS	MtoTC	NTC	GSHN	GHSB	MPL	RCW	CRW	CRE	CRN	RHSB
Anclote High																									12	2	5	26	41	6	981	79	20	111							
Gulf High	18	9	48	39																															545	94	48	56			
James W. Mitchell High									0	69	20	115			17	33	9	138	32	44	17	35	12	13																	
Ridgewood High																																							83	15	919
River Ridge High					465	33	68	0					1	20																											
TOTALS	18	9	48	39	465	33	68	0	0	69	20	115	1	20	17	33	9	138	32	44	17	35	12	13	12	2	5	26	41	6	981	79	20	111	545	94	48	56	83	15	919
Percentages	34%	31%	43%	44%	47%	42%	36%	0%	0%	32%	18%	21%	50%	14%	37%	43%	30%	64%	71%	35%	19%	19%	18%	26%	19%	7%	25%	65%	64%	67%	76%	74%	87%	74%	70%	64%	57%	84%	75%	63%	78%

	BASE UTILIZATION PERCENT TERMS COUNT	NET BOUNDARY CHANGE	BOUNDARY AREA COUNT STUDENTS	BOUNDARY UTILIZATION PERCENT AREA COUNT
Anclote High	1191	88%	92	1283	71%
Gulf High	841	64%	16	857	63%
James W. Mitchell High	667	30%	-113	554	31%
Ridgewood High	919	87%	98	1017	77%
River Ridge High	680	42%	-93	587	42%
TOTALS	4298	57%	0	4298	56%

MINORITY STUDENTS	AREA	AREA	AREA	AREA	AREA	AREA	AREA	AREA	AREA	AREA	AREA	AREA	AREA	AREA	AREA	AREA	AREA	AREA	AREA	AREA	AREA	AREA	AREA	AREA	AREA	AREA	AREA	AREA	AREA	AREA	AREA	AREA	AREA	AREA	AREA	AREA	AREA	AREA	AREA	AREA	AREA	AREA	AREA	AREA	AREA
	1	2	3	4	5A	5B	5C	6	7	8	9	10	11	12	13	14	15	16	17	18	19	20	21	22	23	24	25	26	27	28	29A	29B	29C	30	31A	31B	31C	32	33	34	35
	MP	MR	PLCLWT	DPLCSL	RRE	RC	SO/RC	SRE	ASBR	CO	CDIR	TEA	SRW	LLESW	FSRSS	HCSH	GSC	SSE	TCVV	NHWN	TW	TOTO	CPW	ORSR	MORW	REMW	HSJW	VETP	SSW	EP	PRSMS	MtoTC	NTC	GSHN	GHSB	MPL	RCW	CRW	CRE	CRN	RHSB
Anclote High																									16	6	2	12	25	1	409	31	3	49							
Gulf High	9	4	21	16																															271	40	20	25			
James W. Mitchell High									1	54	26	127			7	22	4	79	13	21	18	29	8	6																	
Ridgewood High																																							32	7	423
River Ridge High					155	16	20	0					0	25																											
TOTALS	9	4	21	16	155	16	20	0	1	54	26	127	0	25	7	22	4	79	13	21	18	29	8	6	16	6	2	12	25	1	409	31	3	49	271	40	20	25	32	7	423
Percentages	17%	14%	19%	18%	16%	20%	11%	0%	50%	25%	23%	24%	0%	18%	15%	29%	13%	37%	29%	17%	20%	16%	12%	12%	25%	20%	10%	30%	39%	11%	32%	29%	13%	33%	35%	27%	24%	37%	29%	29%	36%

	BASE AREA COUNT MINORITY	BASE PERCENT MINORITY COUNT	NET BOUNDARY CHANGE MINORITY	BOUNDARY AREA COUNT MINORITY	BOUNDARY PERCENT MINORITY AREA COUNT
Anclote High	492	37%	62	554	31%
Gulf High	395	30%	11	406	30%
James W. Mitchell High	502	23%	-87	415	23%
Ridgewood High	423	40%	39	462	35%
River Ridge High	241	15%	-25	216	15%
TOTALS	2053	27%	0	2053	27%

ESE STUDENTS	AREA	AREA	AREA	AREA	AREA	AREA	AREA	AREA	AREA	AREA	AREA	AREA	AREA	AREA	AREA	AREA	AREA	AREA	AREA	AREA	AREA	AREA	AREA	AREA	AREA	AREA	AREA	AREA	AREA	AREA	AREA	AREA	AREA	AREA	AREA	AREA	AREA	AREA	AREA	AREA	AREA	AREA	AREA	AREA	AREA
	1	2	3	4	5A	5B	5C	6	7	8	9	10	11	12	13	14	15	16	17	18	19	20	21	22	23	24	25	26	27	28	29A	29B	29C	30	31A	31B	31C	32	33	34	35
	MP	MR	PLCLWT	DPLCSL	RRE	RC	SO/RC	SRE	ASBR	CO	CDIR	TEA	SRW	LLESW	FSRSS	HCSH	GSC	SSE	TCVV	NHWN	TW	TOTO	CPW	ORSR	MORW	REMW	HSJW	VETP	SSW	EP	PRSMS	MtoTC	NTC	GSHN	GHSB	MPL	RCW	CRW	CRE	CRN	RHSB
Anclote High																									8	5	2	9	10	1	303	28	5	32							
Gulf High	8	6	32	19																															187	40	18	21			
James W. Mitchell High									0	53	16	99			12	17	5	34	8	23	19	33	11	10																	
Ridgewood High																																							28	7	271
River Ridge High					178	8	49	1					0	24																											
TOTALS	8	6	32	19	178	8	49	1	0	53	16	99	0	24	12	17	5	34	8	23	19	33	11	10	8	5	2	9	10	1	303	28	5	32	187	40	18	21	28	7	271
Percentages	15%	21%	29%	22%	18%	10%	26%	25%	0%	24%	14%	18%	0%	17%	26%	22%	17%	16%	18%	18%	21%	18%	17%	20%	13%	17%	10%	23%	16%	11%	23%	26%	22%	21%	24%	27%	21%	31%	25%	29%	23%

	BASE AREA COUNT ESE STUDENT	BASE PERCENT ESE STUDENT TERMS COUNT	NET BOUNDARY CHANGE ESE STUDENT	BOUNDARY AREA COUNT ESE STUDENT	BOUNDARY PERCENT ESE STUDENT AREA COUNT
Anclote High	368	27%	35	403	22%
Gulf High	301	23%	30	331	24%
James W. Mitchell High	400	18%	-60	340	19%
Ridgewood High	271	26%	35	306	23%
River Ridge High	300	19%	-40	260	19%
TOTALS	1640	22%	0	1640	21%

West Side Middle School Boundaries: Option 5A

TOTAL POPULATION	AREA	AREA	AREA	AREA	AREA	AREA	AREA	AREA	AREA	AREA	AREA	AREA	AREA	AREA	AREA	AREA	AREA	AREA	AREA	AREA	AREA	AREA	AREA	AREA	AREA	AREA	AREA	AREA	AREA	AREA	AREA	AREA	AREA	AREA	AREA	AREA	AREA	AREA	AREA	AREA	AREA	AREA	AREA	AREA	AREA	NO	CHOICE	CHOICE	TOTAL SCHOOL	TOTAL ENROLL	BASE UTILIZATION	NET BOUNDARY CHANGE	BOUNDARY AREA	BOUNDARY UTILIZATION	OVER / UNDER CAPACITY
BUILDING UTILIZATION	1	2	3	4	5A	5B	5C	6	7	8	9	10	11	12	13	14	15	16	17	18	19	20	21	22	23	24	25	26	27	28	29A	29B	29C	30	31A	31B	31C	32	33	34	35	MATCH	IN	OUT	CAPACITY	6-8	TERMS		STUDENTS	AREA	COUNT
	MP	MR	PLCLWT	DPLCSL	RRE	RC	SO/RC	SRE	ASBR	CO	CDIR	TEA	SRW	LLESW	FSRSS	HCSH	GSC	SSE	TCVV	NHWN	TW	TOTO	CPW	ORSR	MORW	REMW	HSJW	VETP	SSW	EP	PRSMS	MtoTC	NTC	GSHN	GHSB	MPL	RCW	CRW	CRE	CRN	RHSB				10/2/2014	10/3/16	COUNT			AREA	COUNT
Paul R. Smith Middle																									52	26	6	34	41	12	972	62	9	127								0	28	143	1,287	938	73%	288	1341	104%	54
Gulf Middle	35	16	82	68																															593	138	55	68				0	43	233	1,411	882	63%	-17	1055	75%	-356
Seven Springs Middle									3	156	97	364			50	47	23	130	29	97	64	160	44	22																		2	147	84	1,350	1665	123%	-314	1286	95%	-64
River Ridge Middle					696	54	109	14					3	109																												0	170	174	1,138	1064	93%	-83	985	87%	-153
Chasco Middle																																							80	24	782	0	45	170	850	693	82%	68	886	104%	36
TOTALS	35	16	82	68	696	54	109	14	3	156	97	364	3	109	50	47	23	130	29	97	64	160	44	22	52	26	6	34	41	12	972	62	9	127	593	138	55	68	80	24	782	2	433	804	6036	5242	87%	-58	5553	92%	-483

LOW INCOME	AREA	AREA	AREA	AREA	AREA	AREA	AREA	AREA	AREA	AREA	AREA	AREA	AREA	AREA	AREA	AREA	AREA	AREA	AREA	AREA	AREA	AREA	AREA	AREA	AREA	AREA	AREA	AREA	AREA	AREA	AREA	AREA	AREA	AREA	AREA	AREA	AREA	AREA	AREA	AREA	AREA	BASE AREA COUNT LOW INCOME	BASE PERCENT LOW INCOME TERMS COUNT	NET BOUNDARY CHANGE LOW INCOME	BOUNDARY AREA COUNT LOW INCOME	BOUNDARY PERCENT AREA COUNT
Paul R. Smith Middle																									17	3	3	26	30	9	794	53	9	105								1049	112%	0	1049	78%
Gulf Middle	14	5	49	33																															487	106	42	59				795	90%	0	795	75%
Seven Springs Middle									0	60	20	75			24	14	12	94	19	35	13	33	14	6																		419	25%	0	419	33%
River Ridge Middle					370	17	42	2					2	20																												453	43%	0	453	46%
Chasco Middle																																							68	15	627	710	102%	0	710	80%
TOTALS	14	5	49	33	370	17	42	2	0	60	20	75	2	20	24	14	12	94	19	35	13	33	14	6	17	3	3	26	30	9	794	53	9	105	487	106	42	59	68	15	627	3426	65%	0	3426	62%
Percentages	40%	31%	60%	49%	53%	31%	39%	14%	0%	38%	21%	21%	67%	18%	48%	30%	52%	72%	66%	36%	20%	21%	32%	27%	33%	12%	50%	76%	73%	75%	82%	85%	100%	83%	82%	77%	76%	87%	85%	63%	80%									

MINORITY STUDENTS	AREA	AREA	AREA	AREA	AREA	AREA	AREA	AREA	AREA	AREA	AREA	AREA	AREA	AREA	AREA	AREA	AREA	AREA	AREA	AREA	AREA	AREA	AREA	AREA	AREA	AREA	AREA	AREA	AREA	AREA	AREA	AREA	AREA	AREA	AREA	AREA	AREA	AREA	AREA	AREA	AREA	BASE AREA COUNT MINORITY	BASE PERCENT MINORITY TERMS COUNT	NET BOUNDARY CHANGE MINORITY	BOUNDARY AREA COUNT MINORITY	BOUNDARY PERCENT AREA COUNT
Paul R. Smith Middle																									16	4	0	13	15	2	348	22	3	61								484	52%	0	484	36%
Gulf Middle	7	3	13	16																															216	48	14	28				345	39%	0	345	33%
Seven Springs Middle									1	50	26	64			11	12	5	42	8	13	8	17	3	1																		261	30%	0	261	20%
River Ridge Middle					119	10	16	6					0	13																												164	10%	0	164	17%
Chasco Middle																																							24	6	273	303	28%	0	303	34%
TOTALS	7	3	13	16	119	10	16	6	1	50	26	64	0	13	11	12	5	42	8	13	8	17	3	1	16	4	0	13	15	2	348	22	3	61	216	48	14	28	24	6	273	1557	30%	0	1557	28%
Percentages	20%	19%	16%	24%	17%	19%	15%	43%	33%	32%	27%	18%	0%	12%	22%	26%	22%	32%	28%	13%	13%	11%	7%	5%	31%	15%	0%	38%	37%	17%	36%	35%	33%	48%	36%	35%	25%	41%	30%	25%	35%									

ESE STUDENTS	AREA	AREA	AREA	AREA	AREA	AREA	AREA	AREA	AREA	AREA	AREA	AREA	AREA	AREA	AREA	AREA	AREA	AREA	AREA	AREA	AREA	AREA	AREA	AREA	AREA	AREA	AREA	AREA	AREA	AREA	AREA	AREA	AREA	AREA	AREA	AREA	AREA	AREA	AREA	AREA	AREA	BASE AREA COUNT ESE STUDENT	BASE PERCENT ESE STUDENT TERMS COUNT	NET BOUNDARY CHANGE ESE	BOUNDARY AREA COUNT ESE	BOUNDARY PERCENT AREA ESE STUDENT COUNT
Paul R. Smith Middle																									9	8	0	3	8	4	243	16	4	33								328	35%	0	328	24%
Gulf Middle	9	3	27	17																															150	52	11	15				284	32%	0	284	27%
Seven Springs Middle									0	40	22	80			13	10	5	28	7	20	15	32	11	2																		285	32%	0	285	22%
River Ridge Middle					166	13	23	3					0	31																												236	14%	0	236	24%
Chasco Middle																																							21	3	194	218	20%	0	218	25%
TOTALS	9	3	27	17	166	13	23	3	0	40	22	80	0	31	13	10	5	28	7	20	15	32	11	2	9	8	0	3	8	4	243	16	4	33	150	52	11	15	21	3	194	1351	26%	0	1351	24%
Percentages	26%	19%	33%	25%	24%	24%	21%	21%	0%	26%	23%	22%	0%	28%	26%	21%	22%	22%	24%	21%	23%	20%	25%	9%	17%	31%	0%	9%	20%	33%	25%	26%	44%	26%	25%	38%	20%	22%	26%	13%	25%									

West Side High School Boundaries: Option 5B

TOTAL POPULATION	AREA	AREA	AREA	AREA	AREA	AREA	AREA	AREA	AREA	AREA	AREA	AREA	AREA	AREA	AREA	AREA	AREA	AREA	AREA	AREA	AREA	AREA	AREA	AREA	AREA	AREA	AREA	AREA	AREA	AREA	AREA	AREA	AREA	AREA	AREA	AREA	AREA	AREA	AREA	AREA	AREA	AREA	AREA	AREA	AREA
BUILDING UTILIZATION	1	2	3	4	5A	5B	5C	6	7	8	9	10	11	12	13	14	15	16	17	18	19	20	21	22	23	24	25	26	27	28	29A	29B	29C	30	31A	31B	31C	32	33	34	35
	MP	MR	PLCLWT	DPLCSL	RRE	RC	SO/RC	SRE	ASBR	CO	CDIR	TEA	SRW	LLESW	FSRSS	HCSH	GSC	SSE	TCVV	NHWN	TW	TOTO	CPW	ORSR	MORW	REMW	HSJW	VETP	SSW	EP	PRSMS	MtoTC	NTC	GSHN	GHSB	MPL	RCW	CRW	CRE	CRN	RHSB
Anclote High																								50	63	30	20	40	64	9	1290	107	23								
Gulf High	53	29	112	88																														149	783	148	84	67			
James W. Mitchell High									2	218	112	536		140	46	76	30	214	45	125	89	181	66																		
Ridgewood High																																							111	24	1179
River Ridge High					987	79	190	4					2																												
TOTALS	53	29	112	88	987	79	190	4	2	218	112	536	2	140	46	76	30	214	45	125	89	181	66	50	63	30	20	40	64	9	1290	107	23	149	783	148	84	67	111	24	1179

	NO MATCH	CHOICE IN	CHOICE OUT	TOTAL PERMANENT SCHOOL CAPACITY 1/21/2016	TOTAL ENROLL STUDENTS 9-12 10/3/16	BASE UTILIZATION PERCENT TERMS COUNT	NET BOUNDARY CHANGE	BOUNDARY AREA COUNT STUDENTS	BOUNDARY UTILIZATION PERCENT AREA COUNT	OVER / UNDER CAPACITY AREA COUNT
Anclote High	1	21	245	1,684	1,346	80%	127	1696	101%	139
Gulf High	2	274	194	1,560	1,306	84%	289	1513	97%	242
James W. Mitchell High	4	162	137	1,853	2,202	119%	-293	1880	101%	-266
Ridgewood High	2	108	227	1,465	1,057	72%	140	1314	90%	-11
River Ridge High	0	239	186	1,876	1,611	86%	-296	1262	67%	-910
TOTALS	9	804	989	8438	7522	89%	-33	7665	91%	-806

LOW INCOME	AREA	AREA	AREA	AREA	AREA	AREA	AREA	AREA	AREA	AREA	AREA	AREA	AREA	AREA	AREA	AREA	AREA	AREA	AREA	AREA	AREA	AREA	AREA	AREA	AREA	AREA	AREA	AREA	AREA	AREA	AREA	AREA	AREA	AREA	AREA	AREA	AREA	AREA	AREA	AREA	AREA	AREA	AREA	AREA	AREA
	1	2	3	4	5A	5B	5C	6	7	8	9	10	11	12	13	14	15	16	17	18	19	20	21	22	23	24	25	26	27	28	29A	29B	29C	30	31A	31B	31C	32	33	34	35
	MP	MR	PLCLWT	DPLCSL	RRE	RC	SO/RC	SRE	ASBR	CO	CDIR	TEA	SRW	LLESW	FSRSS	HCSH	GSC	SSE	TCVV	NHWN	TW	TOTO	CPW	ORSR	MORW	REMW	HSJW	VETP	SSW	EP	PRSMS	MtoTC	NTC	GSHN	GHSB	MPL	RCW	CRW	CRE	CRN	RHSB
Anclote High																								13	12	2	5	26	41	6	981	79	20								
Gulf High	18	9	48	39																														111	545	94	48	56			
James W. Mitchell High									0	69	20	115		20	17	33	9	138	32	44	17	35	12																		
Ridgewood High																																							83	15	919
River Ridge High					465	33	68	0					1																												
TOTALS	18	9	48	39	465	33	68	0	0	69	20	115	1	20	17	33	9	138	32	44	17	35	12	13	12	2	5	26	41	6	981	79	20	111	545	94	48	56	83	15	919
Percentages	34%	31%	43%	44%	47%	42%	36%	0%	0%	32%	18%	21%	50%	14%	37%	43%	30%	64%	71%	35%	19%	19%	18%	26%	19%	7%	25%	65%	64%	67%	76%	74%	87%	74%	70%	64%	57%	84%	75%	63%	78%

	BASE AREA COUNT	BASE LOW INCOME TERMS COUNT	NET BOUNDARY CHANGE LOW INCOME	BOUNDARY AREA COUNT LOW INCOME	BOUNDARY AREA PERCENT COUNT LOW INCOME
Anclote High	1191	88%	-6	1185	70%
Gulf High	841	64%	127	968	64%
James W. Mitchell High	667	30%	-106	561	30%
Ridgewood High	919	87%	98	1017	77%
River Ridge High	680	42%	-113	567	45%
TOTALS	4298	57%	0	4298	56%
Percentages					

MINORITY STUDENTS	AREA	AREA	AREA	AREA	AREA	AREA	AREA	AREA	AREA	AREA	AREA	AREA	AREA	AREA	AREA	AREA	AREA	AREA	AREA	AREA	AREA	AREA	AREA	AREA	AREA	AREA	AREA	AREA	AREA	AREA	AREA	AREA	AREA	AREA	AREA	AREA	AREA	AREA	AREA	AREA	AREA	AREA	AREA	AREA	AREA
	1	2	3	4	5A	5B	5C	6	7	8	9	10	11	12	13	14	15	16	17	18	19	20	21	22	23	24	25	26	27	28	29A	29B	29C	30	31A	31B	31C	32	33	34	35
	MP	MR	PLCLWT	DPLCSL	RRE	RC	SO/RC	SRE	ASBR	CO	CDIR	TEA	SRW	LLESW	FSRSS	HCSH	GSC	SSE	TCVV	NHWN	TW	TOTO	CPW	ORSR	MORW	REMW	HSJW	VETP	SSW	EP	PRSMS	MtoTC	NTC	GSHN	GHSB	MPL	RCW	CRW	CRE	CRN	RHSB
Anclote High																								6	16	6	2	12	25	1	409	31	3								
Gulf High	9	4	21	16																														49	271	40	20	25			
James W. Mitchell High									1	54	26	127		25	7	22	4	79	13	21	18	29	8																		
Ridgewood High																																							32	7	423
River Ridge High					155	16	20	0					0																												
TOTALS	9	4	21	16	155	16	20	0	1	54	26	127	0	25	7	22	4	79	13	21	18	29	8	6	16	6	2	12	25	1	409	31	3	49	271	40	20	25	32	7	423
Percentages	17%	14%	19%	18%	16%	20%	11%	0%	50%	25%	23%	24%	0%	18%	15%	29%	13%	37%	29%	17%	20%	16%	12%	12%	25%	20%	10%	30%	39%	11%	32%	29%	13%	33%	35%	27%	24%	37%	29%	29%	36%

	BASE AREA COUNT	BASE PERCENT MINORITY COUNT	NET BOUNDARY CHANGE MINORITY	BOUNDARY AREA COUNT MINORITY	BOUNDARY AREA PERCENT MINORITY COUNT
Anclote High	492	37%	19	511	30%
Gulf High	395	30%	60	455	30%
James W. Mitchell High	502	23%	-68	434	23%
Ridgewood High	423	40%	39	462	35%
River Ridge High	241	15%	-50	191	15%
TOTALS	2053	27%	0	2053	27%
Percentages					

ESE STUDENTS	AREA	AREA	AREA	AREA	AREA	AREA	AREA	AREA	AREA	AREA	AREA	AREA	AREA	AREA	AREA	AREA	AREA	AREA	AREA	AREA	AREA	AREA	AREA	AREA	AREA	AREA	AREA	AREA	AREA	AREA	AREA	AREA	AREA	AREA	AREA	AREA	AREA	AREA	AREA	AREA	AREA	AREA	AREA	AREA	AREA
	1	2	3	4	5A	5B	5C	6	7	8	9	10	11	12	13	14	15	16	17	18	19	20	21	22	23	24	25	26	27	28	29A	29B	29C	30	31A	31B	31C	32	33	34	35
	MP	MR	PLCLWT	DPLCSL	RRE	RC	SO/RC	SRE	ASBR	CO	CDIR	TEA	SRW	LLESW	FSRSS	HCSH	GSC	SSE	TCVV	NHWN	TW	TOTO	CPW	ORSR	MORW	REMW	HSJW	VETP	SSW	EP	PRSMS	MtoTC	NTC	GSHN	GHSB	MPL	RCW	CRW	CRE	CRN	RHSB
Anclote High																								10	8	5	2	9	10	1	303	28	5								
Gulf High	8	6	32	19																														32	187	40	18	21			
James W. Mitchell High									0	53	16	99		24	12	17	5	34	8	23	19	33	11																		
Ridgewood High																																							28	7	271
River Ridge High					178	8	49	1					0																												
TOTALS	8	6	32	19	178	8	49	1	0	53	16	99	0	24	12	17	5	34	8	23	19	33	11	10	8	5	2	9	10	1	303	28	5	32	187	40	18	21	28	7	271
Percentages	15%	21%	29%	22%	18%	10%	26%	25%	0%	24%	14%	18%	0%	17%	26%	22%	17%	16%	18%	18%	21%	18%	17%	20%	13%	17%	10%	23%	16%	11%	23%	26%	22%	21%	24%	27%	21%	31%	25%	29%	23%

	BASE AREA COUNT	BASE PERCENT ESE STUDENT TERMS COUNT	NET BOUNDARY CHANGE ESE STUDENT	BOUNDARY AREA COUNT ESE STUDENT	BOUNDARY AREA PERCENT ESE STUDENT COUNT
Anclote High	368	27%	13	381	22%
Gulf High	301	23%	62	363	24%
James W. Mitchell High	400	18%	-46	354	19%
Ridgewood High	271	26%	35	306	23%
River Ridge High	300	19%	-64	236	19%
TOTALS	1640	22%	0	1640	21%
Percentages					

West Side Middle School Boundaries: Option 5B

TOTAL POPULATION	AREA	AREA	AREA	AREA	AREA	AREA	AREA	AREA	AREA	AREA	AREA	AREA	AREA	AREA	AREA	AREA	AREA	AREA	AREA	AREA	AREA	AREA	AREA	AREA	AREA	AREA	AREA	AREA	AREA	AREA	AREA	AREA	AREA	AREA	AREA	AREA	AREA	AREA	AREA	AREA	AREA	AREA	AREA	AREA	AREA	AREA	AREA	AREA	AREA
BUILDING UTILIZATION	1	2	3	4	5A	5B	5C	6	7	8	9	10	11	12	13	14	15	16	17	18	19	20	21	22	23	24	25	26	27	28	29A	29B	29C	30	31A	31B	31C	32	33	34	35
	MP	MR	PLCLWT	DPLCSL	RRE	RC	SO/RC	SRE	ASBR	CO	CDIR	TEA	SRW	LLESW	FSRSS	HCSH	GSC	SSE	TCVV	NHWN	TW	TOTO	CPW	ORSR	MORW	REMW	HSJW	VETP	SSW	EP	PRSMS	MtoTC	NTC	GSHN	GHSB	MPL	RCW	CRW	CRE	CRN	RHSB
Paul R. Smith Middle																									52	26	6	34	41	12	972	62	9								
Gulf Middle	35	16	82	68																														127	593	138	55	68			
Seven Springs Middle									3	156	97	364			50	47	23	130	29	97	64	160	44	22																	
River Ridge Middle					696	54	109	14					3	109																											
Chasco Middle																																							80	24	782
TOTALS	35	16	82	68	696	54	109	14	3	156	97	364	3	109	50	47	23	130	29	97	64	160	44	22	52	26	6	34	41	12	972	62	9	127	593	138	55	68	80	24	782

	NO MATCH	CHOICE IN	CHOICE OUT	TOTAL SCHOOL CAPACITY 10/2/2014	TOTAL ENROLL STUDENTS 10/3/16	BASE UTILIZATION PERCENT TERMS COUNT	NET BOUNDARY CHANGE	BOUNDARY AREA STUDENTS	BOUNDARY UTILIZATION AREA COUNT	OVER / UNDER CAPACITY AREA COUNT
Paul R. Smith Middle	0	28	143	1,287	938	73%	161	1214	94%	-73
Gulf Middle	0	43	233	1,411	882	63%	110	1182	84%	-229
Seven Springs Middle	2	147	84	1,350	1665	123%	-314	1286	95%	-64
River Ridge Middle	0	170	174	1,138	1064	93%	-83	985	87%	-153
Chasco Middle	0	45	170	850	693	82%	68	886	104%	36
TOTALS	2	433	804	6036	5242	87%	-58	5553	92%	-483

LOW INCOME	AREA 1	AREA 2	AREA 3	AREA 4	AREA 5A	AREA 5B	AREA 5C	AREA 6	AREA 7	AREA 8	AREA 9	AREA 10	AREA 11	AREA 12	AREA 13	AREA 14	AREA 15	AREA 16	AREA 17	AREA 18	AREA 19	AREA 20	AREA 21	AREA 22	AREA 23	AREA 24	AREA 25	AREA 26	AREA 27	AREA 28	AREA 29A	AREA 29B	AREA 29C	AREA 30	AREA 31A	AREA 31B	AREA 31C	AREA 32	AREA 33	AREA 34	AREA 35
	MP	MR	PLCLWT	DPLCSL	RRE	RC	SO/RC	SRE	ASBR	CO	CDIR	TEA	SRW	LLESW	FSRSS	HCSH	GSC	SSE	TCVV	NHWN	TW	TOTO	CPW	ORSR	MORW	REMW	HSJW	VETP	SSW	EP	PRSMS	MtoTC	NTC	GSHN	GHSB	MPL	RCW	CRW	CRE	CRN	RHSB
Paul R. Smith Middle																									17	3	3	26	30	9	794	53	9								
Gulf Middle	14	5	49	33																														105	487	106	42	59			
Seven Springs Middle									0	60	20	75			24	14	12	94	19	35	13	33	14	6																	
River Ridge Middle					370	17	42	2					2	20																											
Chasco Middle																																							68	15	627
TOTALS	14	5	49	33	370	17	42	2	0	60	20	75	2	20	24	14	12	94	19	35	13	33	14	6	17	3	3	26	30	9	794	53	9	105	487	106	42	59	68	15	627
Percentages	40%	31%	60%	49%	53%	31%	39%	14%	0%	38%	21%	21%	67%	18%	48%	30%	52%	72%	66%	36%	20%	21%	32%	27%	33%	12%	50%	76%	73%	75%	82%	85%	100%	83%	82%	77%	76%	87%	85%	63%	80%

	BASE AREA COUNT LOW INCOME	BASE PERCENT LOW INCOME TERMS COUNT	NET BOUNDARY CHANGE LOW INCOME	BOUNDARY AREA COUNT LOW INCOME	BOUNDARY AREA PERCENT LOW INCOME AREA COUNT
Paul R. Smith Middle	944	101%	0	944	78%
Gulf Middle	900	102%	0	900	76%
Seven Springs Middle	419	25%	0	419	33%
River Ridge Middle	453	43%	0	453	46%
Chasco Middle	710	102%	0	710	80%
TOTALS	3426	65%	0	3426	62%

MINORITY STUDENTS	AREA 1	AREA 2	AREA 3	AREA 4	AREA 5A	AREA 5B	AREA 5C	AREA 6	AREA 7	AREA 8	AREA 9	AREA 10	AREA 11	AREA 12	AREA 13	AREA 14	AREA 15	AREA 16	AREA 17	AREA 18	AREA 19	AREA 20	AREA 21	AREA 22	AREA 23	AREA 24	AREA 25	AREA 26	AREA 27	AREA 28	AREA 29A	AREA 29B	AREA 29C	AREA 30	AREA 31A	AREA 31B	AREA 31C	AREA 32	AREA 33	AREA 34	AREA 35
	MP	MR	PLCLWT	DPLCSL	RRE	RC	SO/RC	SRE	ASBR	CO	CDIR	TEA	SRW	LLESW	FSRSS	HCSH	GSC	SSE	TCVV	NHWN	TW	TOTO	CPW	ORSR	MORW	REMW	HSJW	VETP	SSW	EP	PRSMS	MtoTC	NTC	GSHN	GHSB	MPL	RCW	CRW	CRE	CRN	RHSB
Paul R. Smith Middle																									16	4	0	13	15	2	348	22	3								
Gulf Middle	7	3	13	16																														61	216	48	14	28			
Seven Springs Middle									1	50	26	64			11	12	5	42	8	13	8	17	3	1																	
River Ridge Middle					119	10	16	6					0	13																											
Chasco Middle																																							24	6	273
TOTALS	7	3	13	16	119	10	16	6	1	50	26	64	0	13	11	12	5	42	8	13	8	17	3	1	16	4	0	13	15	2	348	22	3	61	216	48	14	28	24	6	273
Percentages	20%	19%	16%	24%	17%	19%	15%	43%	33%	32%	27%	18%	0%	12%	22%	26%	22%	32%	28%	13%	13%	11%	7%	5%	31%	15%	0%	38%	37%	17%	36%	35%	33%	48%	36%	35%	25%	41%	30%	25%	35%

	BASE AREA COUNT MINORITY	BASE PERCENT MINORITY TERMS COUNT	NET BOUNDARY CHANGE MINORITY	BOUNDARY AREA COUNT MINORITY	BOUNDARY AREA PERCENT MINORITY AREA COUNT
Paul R. Smith Middle	423	45%	0	423	35%
Gulf Middle	406	46%	0	406	34%
Seven Springs Middle	261	30%	0	261	20%
River Ridge Middle	164	10%	0	164	17%
Chasco Middle	303	28%	0	303	34%
TOTALS	1557	30%	0	1557	28%

ESE STUDENTS	AREA 1	AREA 2	AREA 3	AREA 4	AREA 5A	AREA 5B	AREA 5C	AREA 6	AREA 7	AREA 8	AREA 9	AREA 10	AREA 11	AREA 12	AREA 13	AREA 14	AREA 15	AREA 16	AREA 17	AREA 18	AREA 19	AREA 20	AREA 21	AREA 22	AREA 23	AREA 24	AREA 25	AREA 26	AREA 27	AREA 28	AREA 29A	AREA 29B	AREA 29C	AREA 30	AREA 31A	AREA 31B	AREA 31C	AREA 32	AREA 33	AREA 34	AREA 35
	MP	MR	PLCLWT	DPLCSL	RRE	RC	SO/RC	SRE	ASBR	CO	CDIR	TEA	SRW	LLESW	FSRSS	HCSH	GSC	SSE	TCVV	NHWN	TW	TOTO	CPW	ORSR	MORW	REMW	HSJW	VETP	SSW	EP	PRSMS	MtoTC	NTC	GSHN	GHSB	MPL	RCW	CRW	CRE	CRN	RHSB
Paul R. Smith Middle																									9	8	0	3	8	4	243	16	4								
Gulf Middle	9	3	27	17																														33	150	52	11	15			
Seven Springs Middle									0	40	22	80			13	10	5	28	7	20	15	32	11	2																	
River Ridge Middle					166	13	23	3					0	31																											
Chasco Middle																																							21	3	194
TOTALS	9	3	27	17	166	13	23	3	0	40	22	80	0	31	13	10	5	28	7	20	15	32	11	2	9	8	0	3	8	4	243	16	4	33	150	52	11	15	21	3	194
Percentages	26%	19%	33%	25%	24%	24%	21%	21%	0%	26%	23%	22%	0%	28%	26%	21%	22%	22%	24%	21%	23%	20%	25%	9%	17%	31%	0%	9%	20%	33%	25%	26%	44%	26%	25%	38%	20%	22%	26%	13%	25%

	BASE AREA COUNT ESE STUDENT	BASE PERCENT ESE STUDENT TERMS COUNT	NET BOUNDARY CHANGE ESE	BOUNDARY AREA COUNT ESE STUDENT	BOUNDARY AREA PERCENT ESE STUDENT AREA COUNT
Paul R. Smith Middle	295	31%	0	295	24%
Gulf Middle	317	36%	0	317	27%
Seven Springs Middle	285	32%	0	285	22%
River Ridge Middle	236	14%	0	236	24%
Chasco Middle	218	20%	0	218	25%
TOTALS	1351	26%	0	1351	24%