West Side Boundaries: Summary Page 1

HS Base Data	Perm Cap	Enrolled Students	Boundary Students	Over/Under Capacity	Boundary % Capacity	Boundary % Low Income	Boundary % Minority	Boundary % ESE
Anclote High	1,684	1,346	1,569	-115	93%	76%	31%	23%
Gulf High	1,560	1,306	1,217	-343	78%	69%	32%	25%
James W. Mitchell High	1,853	2,202	2,162	309	117%	31%	23%	19%
Ridgewood High	1,465	1,057	1,179	-286	80%	78%	36%	23%
River Ridge High	1,876	1,611	1,538	-338	82%	44%	16%	20%

MS Base Data	Perm Cap	Emrolled Students	Boundary Students	Over/Under Capacity	Boundary % Capacity	Boundary % Low Income	Boundary % Minority	Boundary % ESE
Paul R. Smith Middle	1,287	938	1043	-244	81%	82%	36%	25%
Gulf Middle	1,411	882	1061	-350	75%	82%	37%	27%
Seven Springs Middle	1,350	1665	1583	233	117%	34%	21%	22%
River Ridge Middle	1,138	1064	1060	-78	93%	50%	17%	24%
Chasco Middle	850	693	806	-44	95%	80%	35%	24%

HS Option 1	Perm Cap	Enrolled Students	Boundary Students	Over/Under Capacity	Boundary % Capacity	Boundary % Low Income	Boundary % Minority	Boundary % ESE
Anclote High	1,684	1,346	1,845	161	110%	70%	30%	22%
Gulf High	1,560	1,306	1,578	18	101%	63%	29%	24%
James W. Mitchell High	1,853	2,202	1,878	25	101%	30%	23%	19%
Ridgewood High	1,465	1,057	1,179	-286	80%	78%	36%	23%
River Ridge High	1,876	1,611	1,185	-691	63%	45%	15%	19%

MS Option 1	Perm Cap	Emrolled Students	Boundary Students	Over/Under Capacity	Boundary % Capacity	Boundary % Low Income	Boundary % Minority	Boundary % ESE
Paul R. Smith Middle	1,287	938	1363	76	106%	77%	36%	24%
Gulf Middle	1,411	882	1189	-222	84%	74%	32%	27%
Seven Springs Middle	1,350	1665	1370	20	101%	32%	20%	23%
River Ridge Middle	1,138	1064	825	-313	72%	50%	17%	23%
Chasco Middle	850	693	806	-44	95%	80%	35%	24%

HS Option 2	Perm Cap	Enrolled Students	Boundary Students	Over/Under Capacity	Boundary % Capacity	Boundary % Low Income	Boundary % Minority	Boundary % ESE
Anclote High	1,684	1,346	1,569	-115	93%	76%	31%	23%
Gulf High	1,560	1,306	1,578	18	101%	63%	29%	24%
James W. Mitchell High	1,853	2,202	1,936	83	104%	31%	23%	18%
Ridgewood High	1,465	1,057	1,179	-286	80%	78%	36%	23%
River Ridge High	1,876	1,611	1,403	-473	75%	43%	16%	20%

MS Option 2	Perm Cap	Enrolled Students	Boundary Students	Over/Under Capacity	Boundary % Capacity	Boundary % Low Income	Boundary % Minority	Boundary % ESE
Paul R. Smith Middle	1,287	938	1170	-117	91%	82%	37%	25%
Gulf Middle	1,411	882	1189	-222	84%	74%	32%	27%
Seven Springs Middle	1,350	1665	1407	57	104%	33%	19%	22%
River Ridge Middle	1,138	1064	981	-157	86%	49%	20%	24%
Chasco Middle	850	693	806	-44	95%	80%	35%	24%

HS Option 3	Perm Cap	Enrolled Students	Boundary Students	Over/Under Capacity	Boundary % Capacity	Boundary % Low Income	Boundary % Minority	Boundary % ESE
Anclote High	1,684	1,346	1,712	28	102%	71%	30%	23%
Gulf High	1,560	1,306	1,578	18	101%	63%	29%	24%
James W. Mitchell High	1,853	2,202	1,793	-60	97%	32%	23%	18%
Ridgewood High	1,465	1,057	1,179	-286	80%	78%	36%	23%
River Ridge High	1,876	1,611	1,403	-473	75%	43%	16%	20%

MS Option 3	Perm Cap	Enrolled Students	Boundary Students	Over/Under Capacity	Boundary % Capacity	Boundary % Low Income	Boundary % Minority	Boundary % ESE
Paul R. Smith Middle	1,287	938	1270	-17	99%	78%	36%	25%
Gulf Middle	1,411	882	1189	-222	84%	74%	32%	27%
Seven Springs Middle	1,350	1665	1307	-43	97%	34%	19%	22%
River Ridge Middle	1,138	1064	981	-157	86%	49%	20%	24%
Chasco Middle	850	693	806	-44	95%	80%	35%	24%

HS Option 4	Perm Cap	Enrolled Students	Boundary Students	Over/Under Capacity	Boundary % Capacity	Boundary % Low Income	Boundary % Minority	Boundary % ESE
Anclote High	1,684	1,346	1,569	-115	93%	76%	31%	23%
Gulf High	1,560	1,306	1,494	-66	96%	61%	29%	24%
James W. Mitchell High	1,853	2,202	1,910	57	103%	32%	24%	18%
Ridgewood High	1,465	1,057	1,290	-175	88%	78%	35%	23%
River Ridge High	1,876	1,611	1,402	-474	75%	42%	15%	19%

MS Option 4	Perm Cap	Enrolled Students	Boundary Students	Over/Under Capacity	Boundary % Capacity	Boundary % Low Income	Boundary % Minority	Boundary % ESE
Paul R. Smith Middle	1,287	938	1170	-117	91%	82%	37%	25%
Gulf Middle	1,411	882	1125	-286	80%	73%	32%	27%
Seven Springs Middle	1,350	1665	1387	37	103%	35%	21%	22%
River Ridge Middle	1,138	1064	985	-153	87%	46%	17%	24%
Chasco Middle	850	693	886	36	104%	80%	34%	25%

West Side Boundaries: Summary Page 2

HS Option 5	Perm Cap	Enrolled Students	Boundary Students	Over/Under Capacity	Boundary % Capacity	Boundary % Low Income	Boundary % Minority	Boundary % ESE
Anclote High	1,684	1,346	1,646	-38	98%	71%	31%	23%
Gulf High	1,560	1,306	1,537	-23	99%	64%	30%	24%
James W. Mitchell High	1,853	2,202	1,790	-63	97%	31%	23%	19%
Ridgewood High	1,465	1,057	1,290	-175	88%	78%	35%	23%
River Ridge High	1,876	1,611	1,402	-474	75%	42%	15%	19%

MS Option 5	Perm Cap	Emrolled Students	Boundary Students	Over/Under Capacity	Boundary % Capacity	Boundary % Low Income	Boundary % Minority	Boundary % ESE
Paul R. Smith Middle	1,287	938	1214	-73	94%	78%	35%	24%
Gulf Middle	1,411	882	1182	-229	84%	76%	34%	27%
Seven Springs Middle	1,350	1665	1286	-64	95%	33%	20%	22%
River Ridge Middle	1,138	1064	985	-153	87%	46%	17%	24%
Chasco Middle	850	693	886	36	104%	80%	34%	25%

HS Option 6	Perm Cap	Enrolled Students	Boundary Students	Over/Under Capacity	Boundary % Capacity	Boundary % Low Income	Boundary % Minority	Boundary % ESE
Anclote High	1,684	1,346	1,845	161	110%	70%	30%	22%
Gulf High	1,560	1,306	1,388	-172	89%	63%	30%	24%
James W. Mitchell High	1,853	2,202	1,878	25	101%	30%	23%	19%
Ridgewood High	1,465	1,057	1,290	-175	88%	78%	35%	23%
River Ridge High	1,876	1,611	1,264	-612	67%	45%	15%	19%

MS Option 6	Perm Cap	Emrolled Students	Boundary Students	Over/Under Capacity	Boundary % Capacity	Boundary % Low Income	Boundary % Minority	Boundary % ESE
Paul R. Smith Middle	1,287	938	1236	-51	96%	77%	34%	24%
Gulf Middle	1,411	882	1182	-229	84%	76%	34%	27%
Seven Springs Middle	1,350	1665	1370	20	101%	32%	20%	23%
River Ridge Middle	1,138	1064	879	-259	77%	49%	17%	23%
Chasco Middle	850	693	886	36	104%	80%	34%	25%

HS Option 7	Perm Cap	Enrolled Students	Boundary Students	Over/Under Capacity	Boundary % Capacity	Boundary % Low Income	Boundary % Minority	Boundary % ESE
Anclote High	1,684	1,346	1,845	161	110%	70%	30%	22%
Gulf High	1,560	1,306	1,388	-172	89%	63%	30%	24%
James W. Mitchell High	1,853	2,202	1,660	-193	90%	30%	23%	18%
Ridgewood High	1,465	1,057	1,290	-175	88%	78%	35%	23%
River Ridge High	1,876	1,611	1,482	-394	79%	43%	17%	20%

MS Option 7	Perm Cap	Emrolled Students	Boundary Students	Over/Under Capacity	Boundary % Capacity	Boundary % Low Income	Boundary % Minority	Boundary % ESE
Paul R. Smith Middle	1,287	938	1236	-51	96%	77%	34%	24%
Gulf Middle	1,411	882	1182	-229	84%	76%	34%	27%
Seven Springs Middle	1,350	1665	1214	-136	90%	31%	18%	23%
River Ridge Middle	1,138	1064	1035	-103	91%	48%	20%	24%
Chasco Middle	850	693	886	36	104%	80%	34%	25%

HS Option 8	Perm Cap	Enrolled Students	Boundary Students	Over/Under Capacity	Boundary % Capacity	Boundary % Low Income	Boundary % Minority	Boundary % ESE
Anclote High	1,684	1,346	1,696	12	101%	70%	30%	22%
Gulf High	1,560	1,306	1,537	-23	99%	64%	30%	24%
James W. Mitchell High	1,853	2,202	1,878	25	101%	30%	23%	19%
Ridgewood High	1,465	1,057	1,290	-175	88%	78%	35%	23%
River Ridge High	1,876	1,611	1,264	-612	67%	45%	15%	19%

MS Option 8	Perm Cap	Emrolled Students	Boundary Students	Over/Under Capacity	Boundary % Capacity	Boundary % Low Income	Boundary % Minority	Boundary % ESE
Paul R. Smith Middle	1,287	938	1236	-51	96%	77%	34%	24%
Gulf Middle	1,411	882	1182	-229	84%	76%	34%	27%
Seven Springs Middle	1,350	1665	1370	20	101%	32%	20%	23%
River Ridge Middle	1,138	1064	879	-259	77%	49%	17%	23%
Chasco Middle	850	693	886	36	104%	80%	34%	25%

HS Option 9 (MS Base)	Perm Cap	Enrolled Students	Boundary Students	Over/Under Capacity	Boundary % Capacity	Boundary % Low Income	Boundary % Minority	Boundary % ESE
Anclote High	1,684	1,346	1,569	-115	93%	76%	31%	23%
Gulf High	1,560	1,306	1,499	-61	96%	64%	30%	24%
James W. Mitchell High	1,853	2,202	2,156	303	116%	31%	23%	19%
Ridgewood High	1,465	1,057	1,179	-286	80%	78%	36%	23%
River Ridge High	1,876	1,611	1,262	-614	67%	45%	15%	19%

MS Option 9 (MS Base)	Perm Cap	Emrolled Students	Boundary Students	Over/Under Capacity	Boundary % Capacity	Boundary % Low Income	Boundary % Minority	Boundary % ESE
Paul R. Smith Middle	1,287	938	1043	-244	81%	82%	36%	25%
Gulf Middle	1,411	882	1262	-149	89%	77%	35%	28%
Seven Springs Middle	1,350	1665	1566	216	116%	34%	21%	22%
River Ridge Middle	1,138	1064	876	-262	77%	49%	16%	22%
Chasco Middle	850	693	806	-44	95%	80%	35%	24%

West Side Boundaries: Summary Page 3

MS Scenario A		Enrolled	Boundary	Over/Under	Boundary %	Boundary %	Boundary %	Boundary %
22, 23 and 24 from SSMS to GMS	Perm Cap	Students	Students	Capacity	Capacity	Low Income	Minority	ESE
Paul R. Smith Middle	1,287	938	1,043	-244	81%	82%	36%	25%
Gulf Middle	1,411	882	1,362	-49	97%	73%	33%	26%
Seven Springs Middle	1,350	1,665	1,466	116	109%	34%	21%	22%
River Ridge Middle	1,138	1,064	876	-262	77%	49%	17%	23%
Chasco Middle	850	693	806	-44	95%	80%	35%	24%

MS Scenario A (2027 Projection)		*Enrolled*	*Boundary*	*Over/Under*	*Boundary %*
	Perm Cap	*Students*	*Students*	*Capacity*	*Capacity*
Paul R. Smith Middle	*1,287*	*938*	*1097*	*-190*	*85%*
Gulf Middle	*1,411*	*882*	*1397*	*-14*	*99%*
Seven Springs Middle	*1,350*	*1665*	*1762*	*412*	*131%*
River Ridge Middle	*1,138*	*1064*	*1293*	*155*	*114%*
Chasco Middle	*850*	*693*	*815*	*-35*	*96%*

MS Scenario B		Enrolled	Boundary	Over/Under	Boundary %	Boundary %	Boundary %	Boundary %
34 from CHMS to GMS	Perm Cap	Students	Students	Capacity	Capacity	Low Income	Minority	ESE
Paul R. Smith Middle	1,287	938	1,043	-244	81%	82%	36%	25%
Gulf Middle	1,411	882	1,286	-125	91%	105%	43%	39%
Seven Springs Middle	1,350	1,665	1,566	216	116%	34%	21%	22%
River Ridge Middle	1,138	1,064	876	-262	77%	7%	4%	4%
Chasco Middle	850	693	782	-68	92%	80%	35%	25%

MS Option B (2027 Projection)		*Enrolled*	*Boundary*	*Over/Under*	*Boundary %*
	Perm Cap	*Students*	*Students*	*Capacity*	*Capacity*
Paul R. Smith Middle	*1,287*	*938*	*1097*	*-190*	*85%*
Gulf Middle	*1,411*	*882*	*1325*	*-86*	*94%*
Seven Springs Middle	*1,350*	*1,665*	*1863*	*513*	*138%*
River Ridge Middle	*1,138*	*1,064*	*1293*	*155*	*114%*
Chasco Middle	*850*	*693*	*786*	*-64*	*92%*

MS Scenario C		Enrolled	Boundary	Over/Under	Boundary %	Boundary %	Boundary %	Boundary %
5B from RRMS to GMS	Perm Cap	Students	Students	Capacity	Capacity	Low Income	Minority	ESE
Paul R. Smith Middle	1,287	938	1,043	-244	81%	82%	36%	25%
Gulf Middle	1,411	882	1,316	-95	93%	75%	33%	27%
Seven Springs Middle	1,350	1,665	1,566	216	116%	34%	21%	22%
River Ridge Middle	1,138	1,064	822	-316	72%	51%	17%	23%
Chasco Middle	850	693	806	-44	95%	80%	35%	24%

MS Scenario C (2027 Projection)		*Enrolled*	*Boundary*	*Over/Under*	*Boundary %*
	Perm Cap	*Students*	*Students*	*Capacity*	*Capacity*
Paul R. Smith Middle	*1,287*	*938*	*1097*	*-190*	*85%*
Gulf Middle	*1,411*	*882*	*1350*	*-61*	*96%*
Seven Springs Middle	*1,350*	*1,665*	*1863*	*513*	*138%*
River Ridge Middle	*1,138*	*1,064*	*1239*	*101*	*109%*
Chasco Middle	*850*	*693*	*815*	*-35*	*96%*

MS Scenario D		Enrolled	Boundary	Over/Under	Boundary %	Boundary %	Boundary %	Boundary %
30 from GMS to PRSMS	Perm Cap	Students	Students	Capacity	Capacity	Low Income	Minority	ESE
Paul R. Smith Middle	1,287	938	1,170	-117	91%	82%	37%	25%
Gulf Middle	1,411	882	1,135	-276	80%	76%	33%	28%
Seven Springs Middle	1,350	1,665	1,566	216	116%	34%	21%	22%
River Ridge Middle	1,138	1,064	876	-262	77%	49%	16%	22%
Chasco Middle	850	693	806	-44	95%	80%	35%	24%

MS Scenario D (2027 Projection)		*Enrolled*	*Boundary*	*Over/Under*	*Boundary %*
	Perm Cap	*Students*	*Students*	*Capacity*	*Capacity*
Paul R. Smith Middle	*1,287*	*938*	*1224*	*-63*	*95%*
Gulf Middle	*1,411*	*882*	*1169*	*-242*	*83%*
Seven Springs Middle	*1,350*	*1,665*	*1863*	*513*	*138%*
River Ridge Middle	*1,138*	*1,064*	*1293*	*155*	*114%*
Chasco Middle	*850*	*693*	*815*	*-35*	*96%*

MS Scenario E		Enrolled	Boundary	Over/Under	Boundary %	Boundary %	Boundary %	Boundary %
7 from SSMS to RRMS	Perm Cap	Students	Students	Capacity	Capacity	Low Income	Minority	ESE
Paul R. Smith Middle	1,287	938	1,043	-244	81%	82%	36%	25%
Gulf Middle	1,411	882	1,262	-149	89%	77%	35%	28%
Seven Springs Middle	1,350	1,665	1,563	213	116%	34%	21%	22%
River Ridge Middle	1,138	1,064	879	-259	77%	49%	16%	22%
Chasco Middle	850	693	806	-44	95%	80%	35%	24%

MS Scenario E (2027 Projection)		*Enrolled*	*Boundary*	*Over/Under*	*Boundary %*
	Perm Cap	*Students*	*Students*	*Capacity*	*Capacity*
Paul R. Smith Middle	*1,287*	*938*	*1097*	*-190*	*85%*
Gulf Middle	*1,411*	*882*	*1296*	*-115*	*92%*
Seven Springs Middle	*1,350*	*1,665*	*1750*	*400*	*130%*
River Ridge Middle	*1,138*	*1,064*	*1406*	*268*	*124%*
Chasco Middle	*850*	*693*	*815*	*-35*	*96%*

West Side Boundaries: Summary Page 4

MS Scenario F		Enrolled	Boundary	Over/Under	Boundary %	Boundary %	Boundary %	Boundary %
7 and 8 from SSMS to RRMS	Perm Cap	Students	Students	Capacity	Capacity	Low Income	Minority	ESE
Paul R. Smith Middle	1,287	938	1,043	-244	81%	82%	36%	25%
Gulf Middle	1,411	882	1,262	-149	89%	77%	35%	28%
Seven Springs Middle	1,350	1,665	1,407	57	104%	33%	19%	22%
River Ridge Middle	1,138	1,064	1,035	-103	91%	48%	19%	22%
Chasco Middle	850	693	806	-44	95%	80%	35%	24%

MS Scenario F (2027 Projection)		Enrolled	Boundary	Over/Under	Boundary %
	Perm Cap	Students	Students	Capacity	Capacity
Paul R. Smith Middle	1,287	938	1097	-190	85%
Gulf Middle	1,411	882	1296	-115	92%
Seven Springs Middle	1,350	1,665	1590	240	118%
River Ridge Middle	1,138	1,064	1566	428	138%
Chasco Middle	850	693	815	-35	96%

MS Scenario G		Enrolled	Boundary	Over/Under	Boundary %	Boundary %	Boundary %	Boundary %
12, 13 and 7 from SSMS to RRMS	Perm Cap	Students	Students	Capacity	Capacity	Low Income	Minority	ESE
Paul R. Smith Middle	1,287	938	1,043	-244	81%	82%	36%	25%
Gulf Middle	1,411	882	1,262	-149	89%	77%	34%	27%
Seven Springs Middle	1,350	1,665	1,404	54	104%	34%	21%	22%
River Ridge Middle	1,138	1,064	1,038	-100	91%	46%	17%	24%
Chasco Middle	850	693	806	-44	95%	80%	35%	24%

MS Scenario G (2027 Projection)		Enrolled	Boundary	Over/Under	Boundary %
	Perm Cap	Students	Students	Capacity	Capacity
Paul R. Smith Middle	1,287	938	1097	-190	85%
Gulf Middle	1,411	882	1296	-115	92%
Seven Springs Middle	1,350	1,665	1511	161	112%
River Ridge Middle	1,138	1,064	1645	507	145%
Chasco Middle	850	693	815	-35	96%

MS Scenario H		Enrolled	Boundary	Over/Under	Boundary %	Boundary %	Boundary %	Boundary %
7, 8, and 9 from SSMS to RRMS	Perm Cap	Students	Students	Capacity	Capacity	Low Income	Minority	ESE
Paul R. Smith Middle	1,287	938	1,043	-244	81%	82%	36%	25%
Gulf Middle	1,411	882	1,262	-149	89%	77%	34%	27%
Seven Springs Middle	1,350	1,665	1,310	-40	97%	34%	25%	27%
River Ridge Middle	1,138	1,064	1,132	-6	99%	45%	13%	18%
Chasco Middle	850	693	806	-44	95%	80%	35%	24%

MS Scenario H (2027 Projection)		Enrolled	Boundary	Over/Under	Boundary %
	Perm Cap	Students	Students	Capacity	Capacity
Paul R. Smith Middle	1,287	938	1097	-190	85%
Gulf Middle	1,411	882	1296	-115	92%
Seven Springs Middle	1,350	1,665	1477	127	109%
River Ridge Middle	1,138	1,064	1679	541	148%
Chasco Middle	850	693	815	-35	96%

MS Scenario I		Enrolled	Boundary	Over/Under	Boundary %	Boundary %	Boundary %	Boundary %
12 and 13 from SSMS and RRMS	Perm Cap	Students	Students	Capacity	Capacity	Low Income	Minority	ESE
Paul R. Smith Middle	1,287	938	1,043	-244	81%	82%	36%	25%
Gulf Middle	1,411	882	1,262	-149	89%	77%	34%	27%
Seven Springs Middle	1,350	1,665	1,407	57	104%	34%	21%	22%
River Ridge Middle	1,138	1,064	1,035	-103	91%	46%	17%	24%
Chasco Middle	850	693	806	-44	95%	80%	35%	24%

MS Scenario I (2027 Projection)		Enrolled	Boundary	Over/Under	Boundary %
	Perm Cap	Students	Students	Capacity	Capacity
Paul R. Smith Middle	1,287	938	1097	-190	85%
Gulf Middle	1,411	882	1296	-115	92%
Seven Springs Middle	1,350	1,665	1624	274	120%
River Ridge Middle	1,138	1,064	1532	394	135%
Chasco Middle	850	693	815	-35	96%

MS Scenario J		Enrolled	Boundary	Over/Under	Boundary %	Boundary %	Boundary %	Boundary %
8 and 9 from SSMS to RRMS	Perm Cap	Students	Students	Capacity	Capacity	Low Income	Minority	ESE
Paul R. Smith Middle	1,287	938	1,043	-244	81%	82%	36%	25%
Gulf Middle	1,411	882	1,262	-149	89%	77%	34%	27%
Seven Springs Middle	1,350	1,665	1,313	-37	97%	34%	19%	22%
River Ridge Middle	1,138	1,064	1,129	-9	99%	45%	20%	24%
Chasco Middle	850	693	806	-44	95%	80%	35%	24%

MS Scenario J (2027 Projection)		Enrolled	Boundary	Over/Under	Boundary %
	Perm Cap	Students	Students	Capacity	Capacity
Paul R. Smith Middle	1,287	938	1097	-190	85%
Gulf Middle	1,411	882	1296	-115	92%
Seven Springs Middle	1,350	1,665	1590	240	118%
River Ridge Middle	1,138	1,064	1566	428	138%
Chasco Middle	850	693	815	-35	96%

West Side High School Boundary Option 1

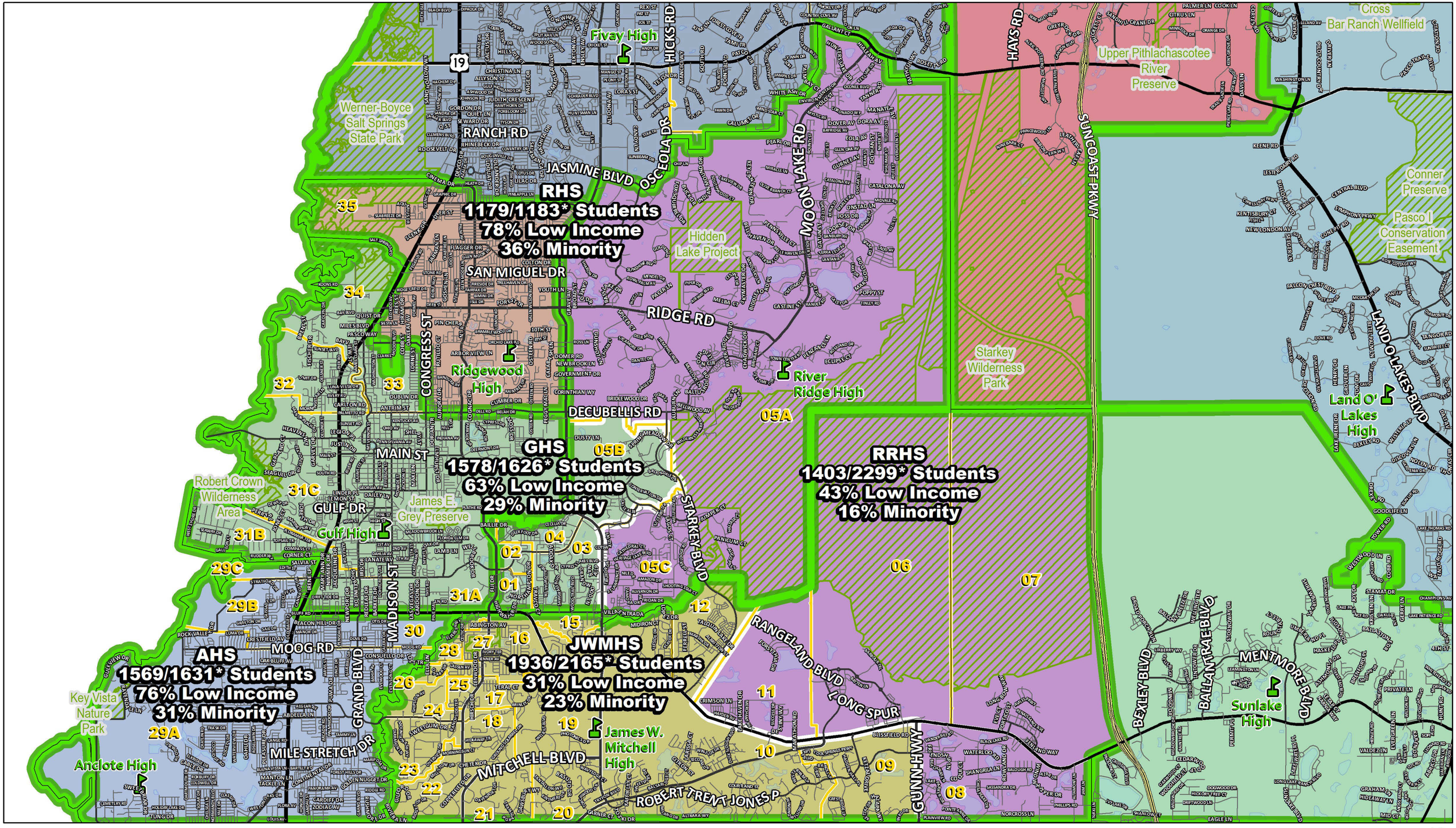

***Note: Student counts represent current boundary students and 10-year projected students using platted and modified unplatted student projections.**

Planning Services
Pasco County Schools
November 4, 2016

High Schools · High School Students · Elementary Boundary · Current Boundary · HS Boundary Change Areas

0 0.75 1.5 3 Miles

N

West Side Middle School Boundary Option 1

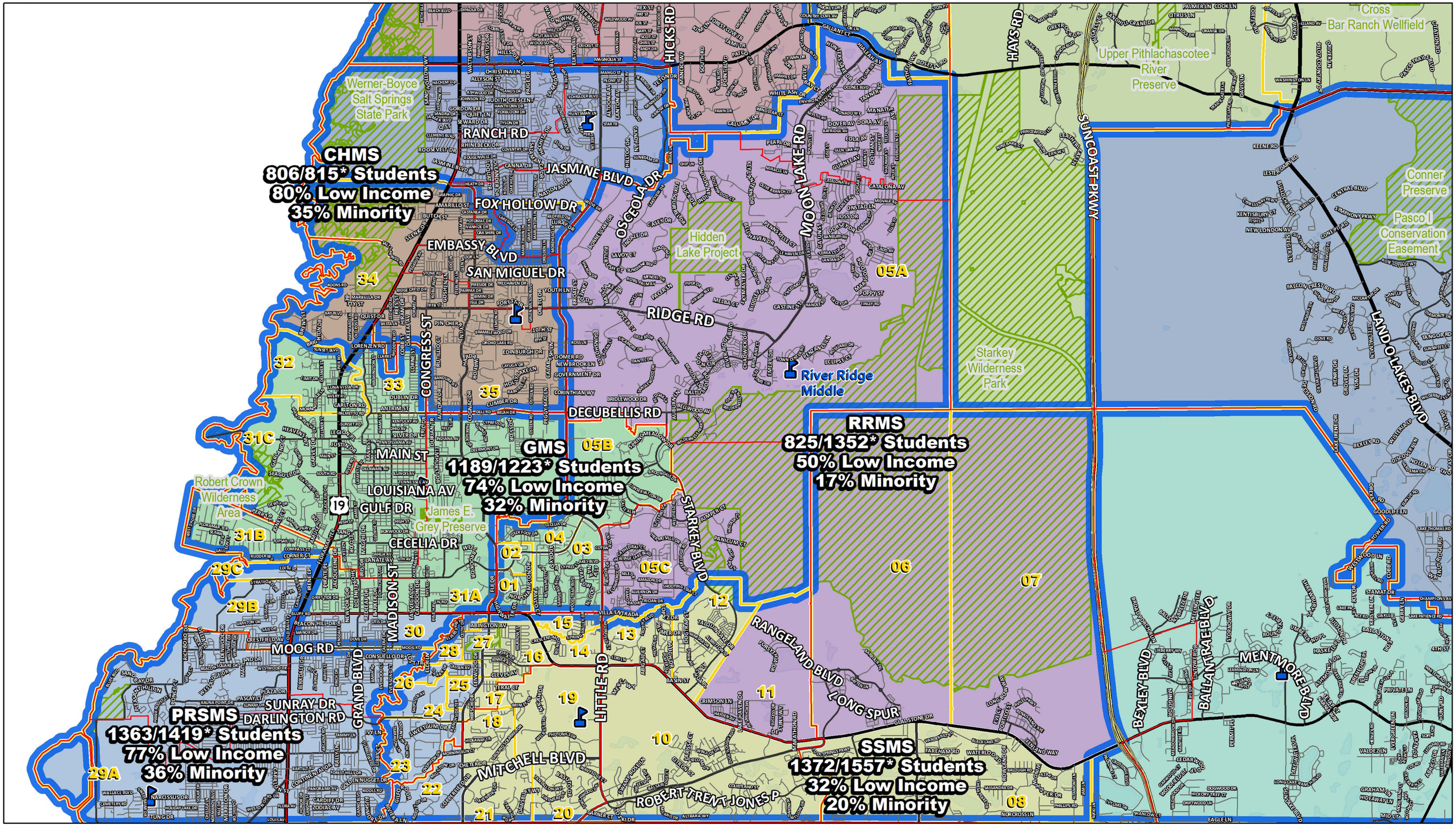

*Note: Student counts represent current boundary students and 10-year projected students using platted and modified unplatted student projections.

Planning Services
Pasco County Schools
November 4, 2016

Middle Schools • Middle School Students | Elementary Boundary | Current Boundary | MS Boundary Change Areas

0 0.75 1.5 3 Miles

N

West Side High School Boundary Option 2

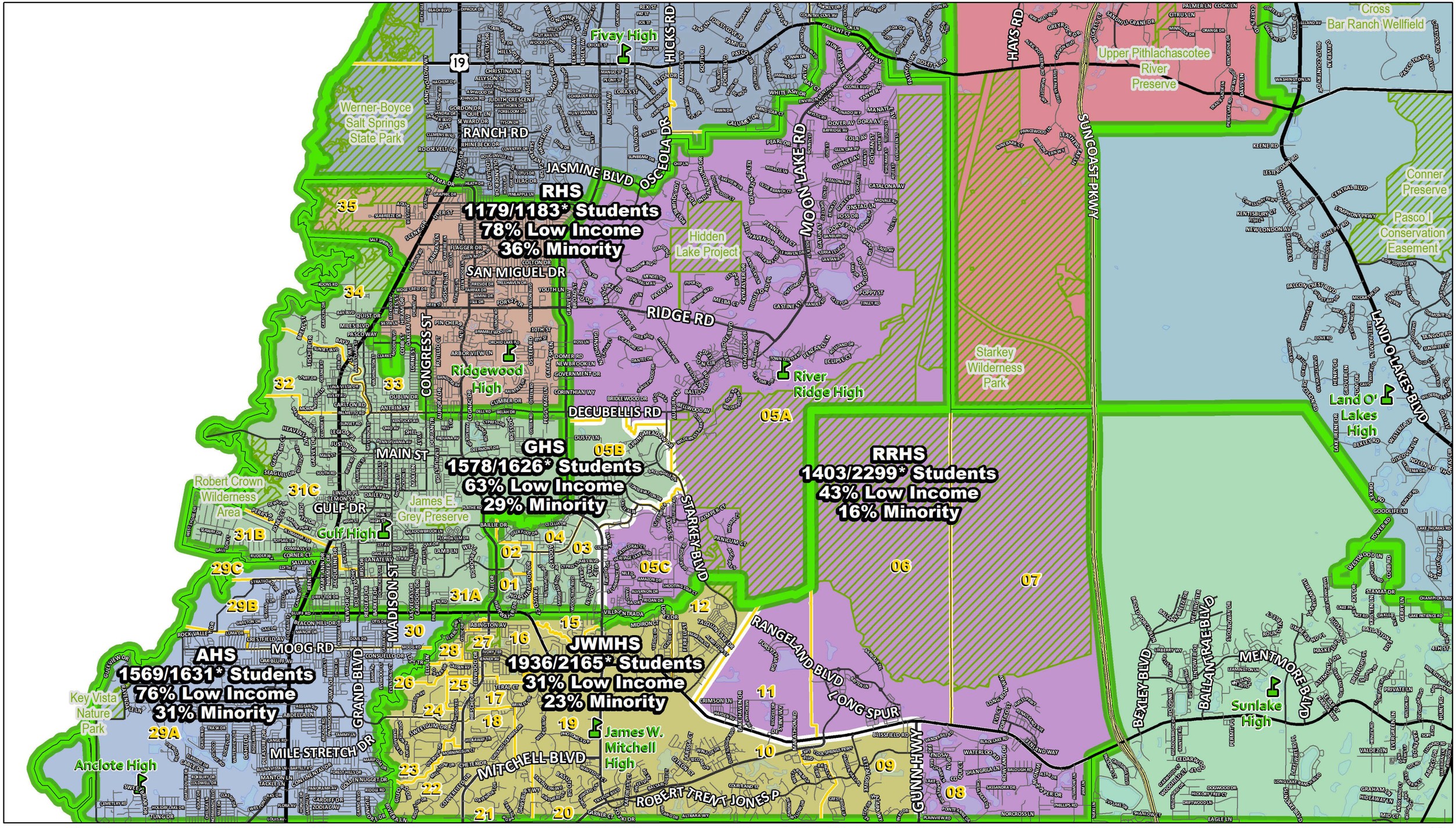

***Note: Student counts represent current boundary students and 10-year projected students using platted and modified unplatted student projections.**

Planning Services
Pasco County Schools
November 4, 2016

High Schools · High School Students · Elementary Boundary · Current Boundary · HS Boundary Change Areas

0 0.75 1.5 3 Miles

N

West Side Middle School Boundary Option 2

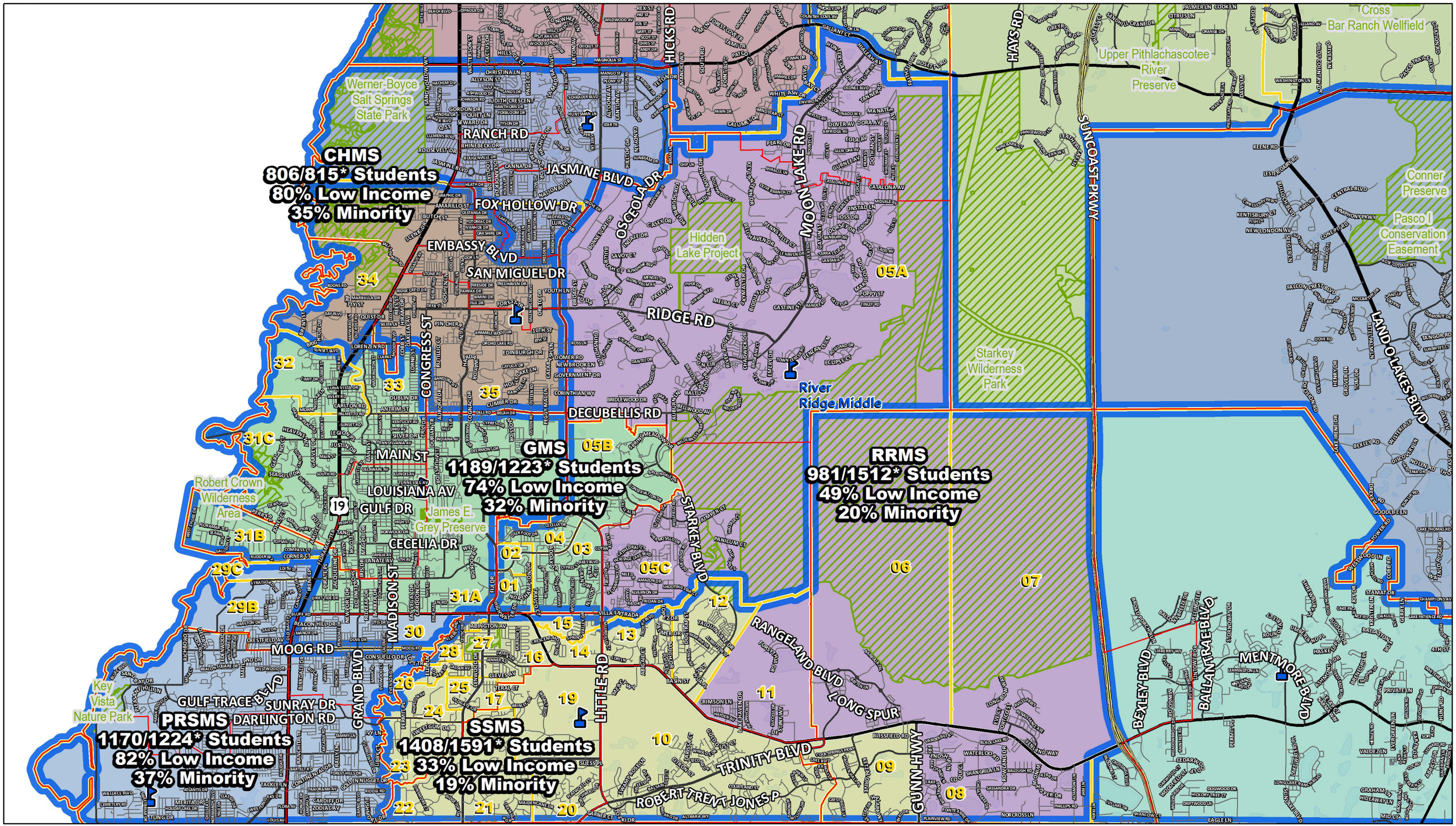

*Note: Student counts represent current boundary students and 10-year projected students using platted and modified unplatted student projections.

Planning Services
Pasco County Schools
November 4, 2016

Middle Schools • Middle School Students | Elementary Boundary | Current Boundary | MS Boundary Change Areas

0 0.75 1.5 3 Miles

N

West Side High School Boundary Option 3

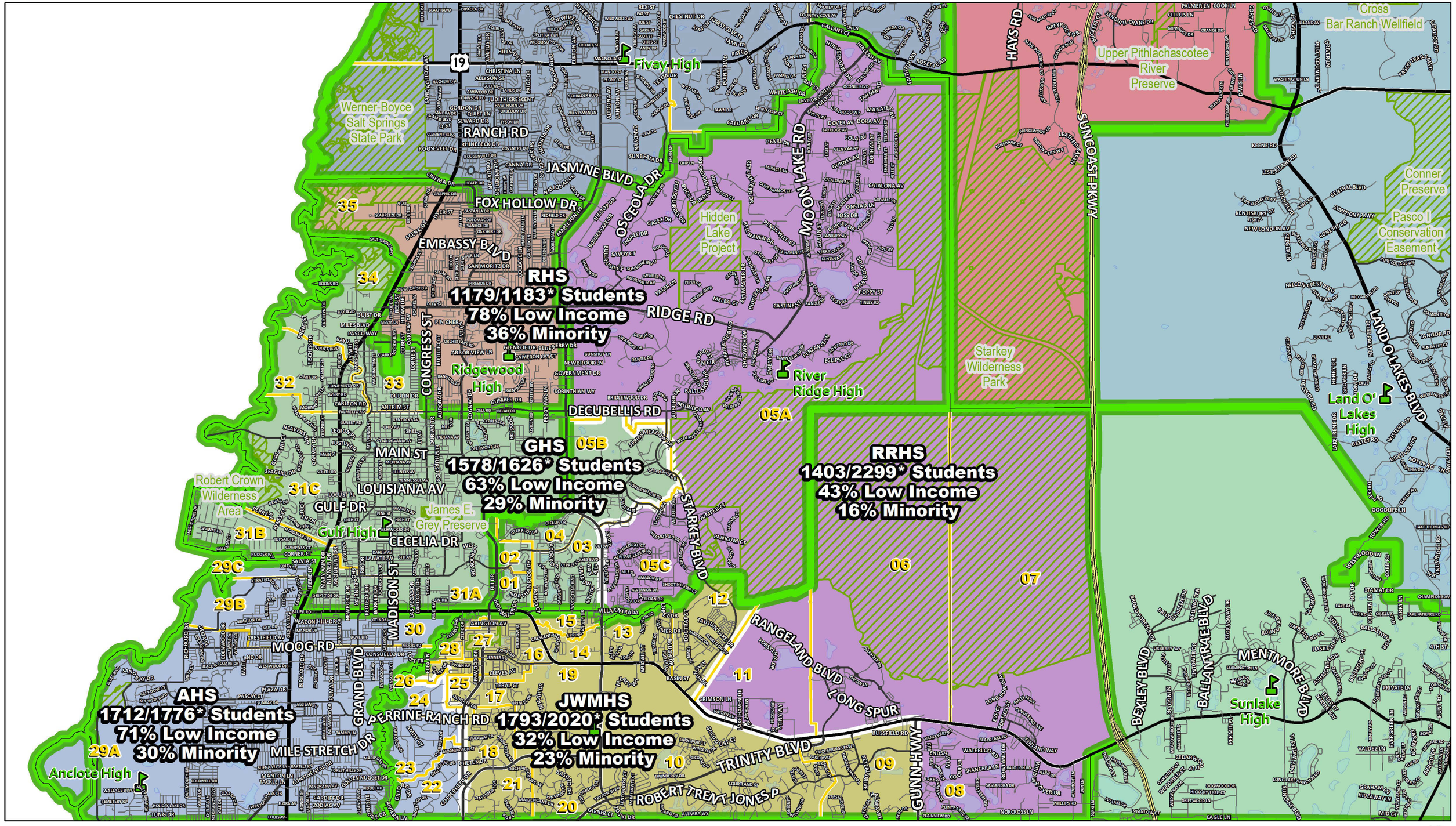

*Note: Student counts represent current boundary students and 10-year projected students using platted and modified unplatted student projections.

Planning Services
Pasco County Schools
November 4, 2016

High Schools · High School Students · Elementary Boundary · Current Boundary · HS Boundary Change Areas

0 0.75 1.5 3 Miles

N

West Side Middle School Boundary Option 3

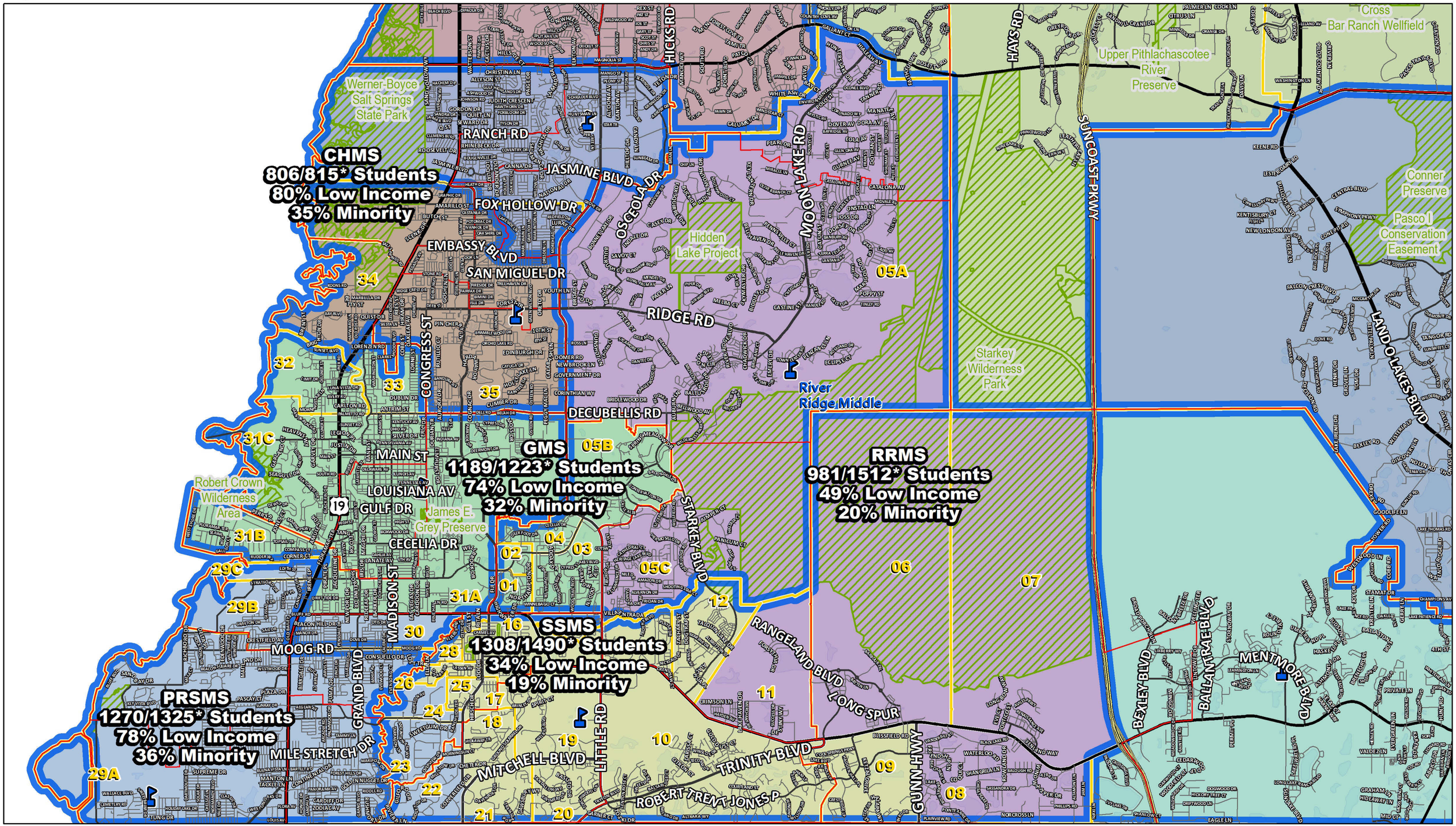

*Note: Student counts represent current boundary students and 10-year projected students using platted and modified unplatted student projections.

Planning Services
Pasco County Schools
November 4, 2016

Middle Schools • Middle School Students | Elementary Boundary | Current Boundary | MS Boundary Change Areas

0 0.75 1.5 3 Miles

N

West Side High School Boundary Option 4

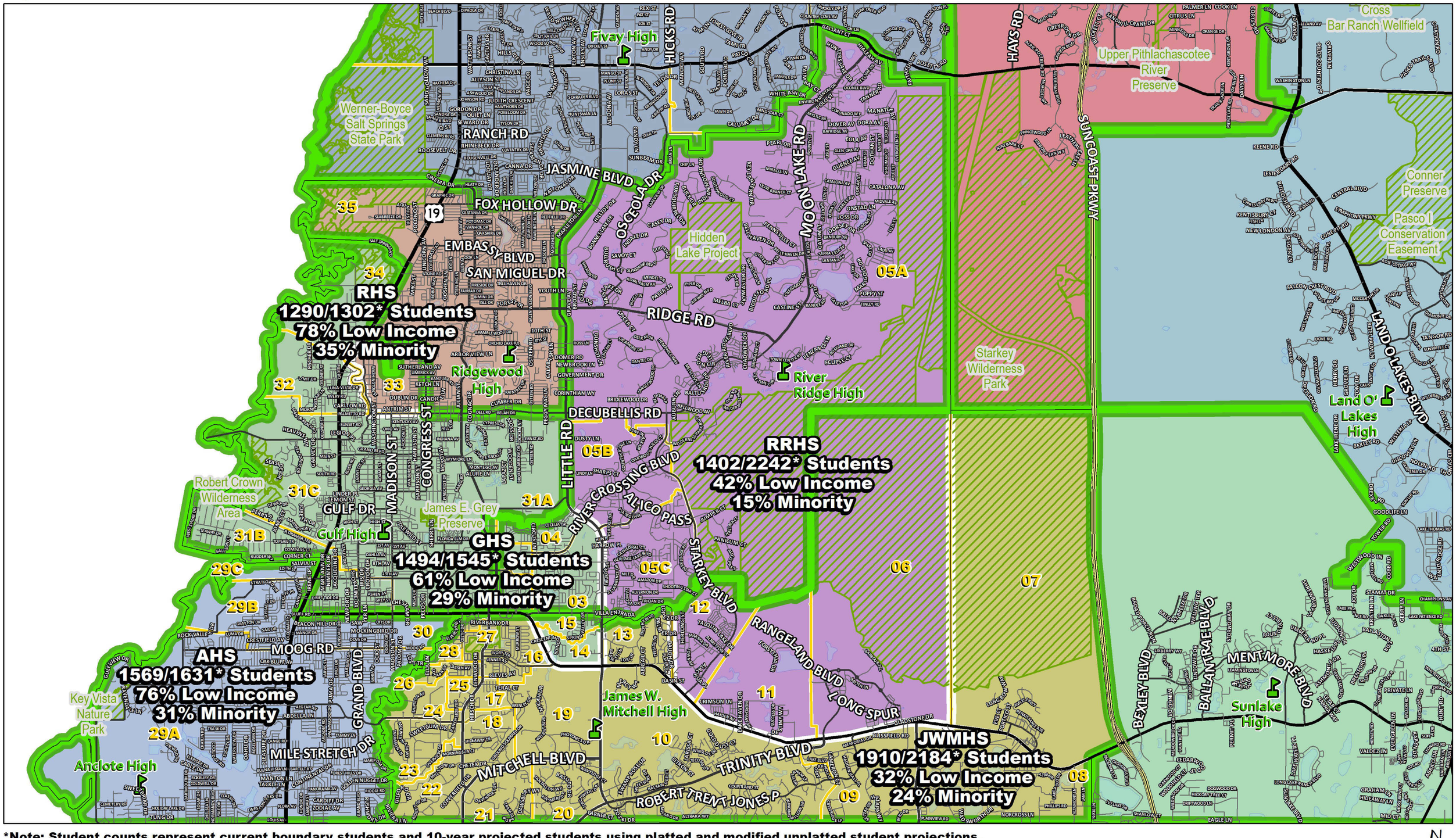

*Note: Student counts represent current boundary students and 10-year projected students using platted and modified unplatted student projections.

Planning Services
Pasco County Schools
November 4, 2016

High Schools · High School Students · Elementary Boundary · Current Boundary · HS Boundary Change Areas

0 0.75 1.5 3 Miles

N

West Side Middle School Boundary Option 4

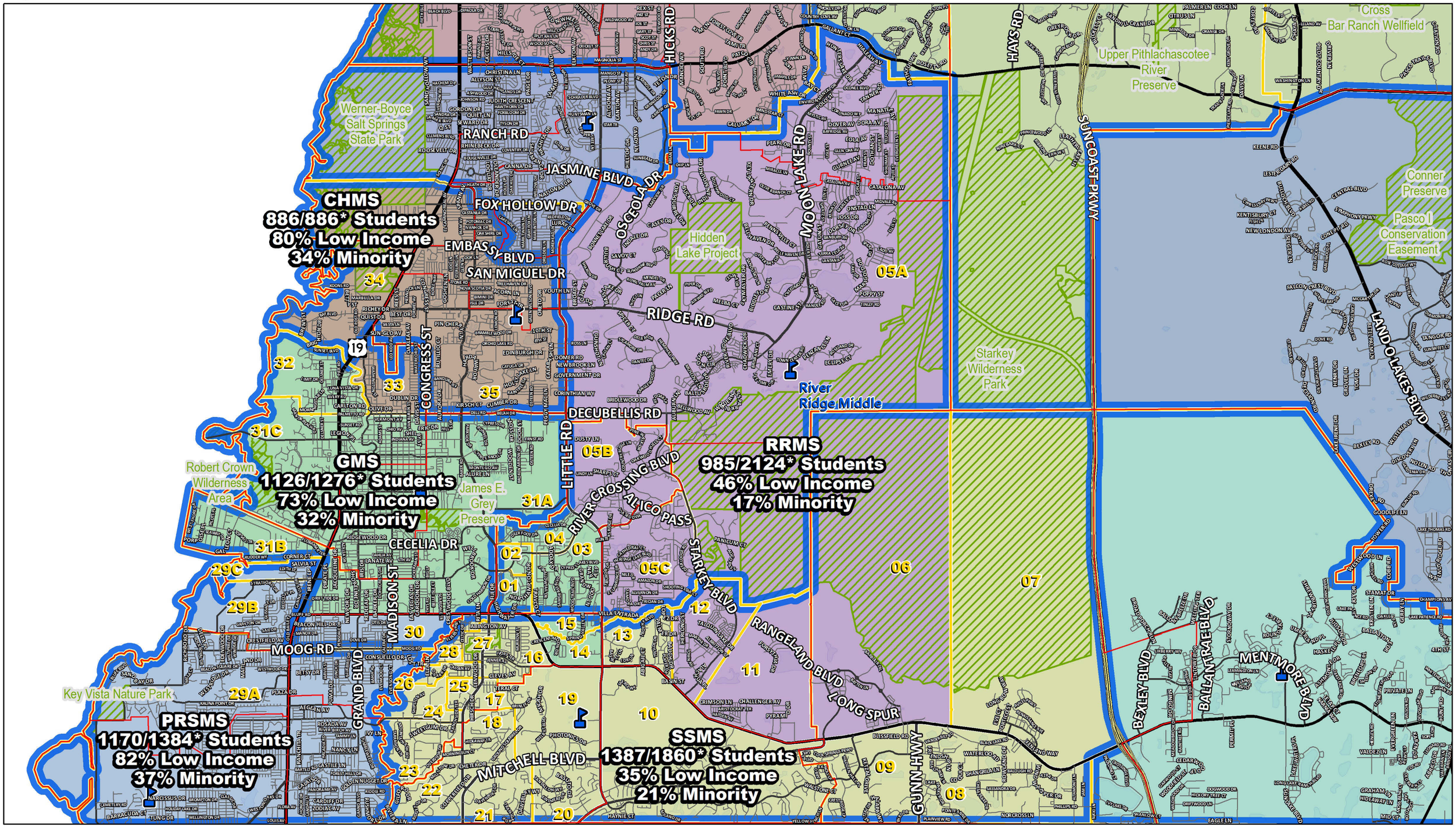

*Note: Student counts represent current boundary students and 10-year projected students using platted and modified unplatted student projections.

Planning Services
Pasco County Schools
November 4, 2016

Middle Schools · Middle School Students | Elementary Boundary | Current Boundary | MS Boundary Change Areas

0 0.75 1.5 3 Miles

N

West Side High School Boundary Option 5

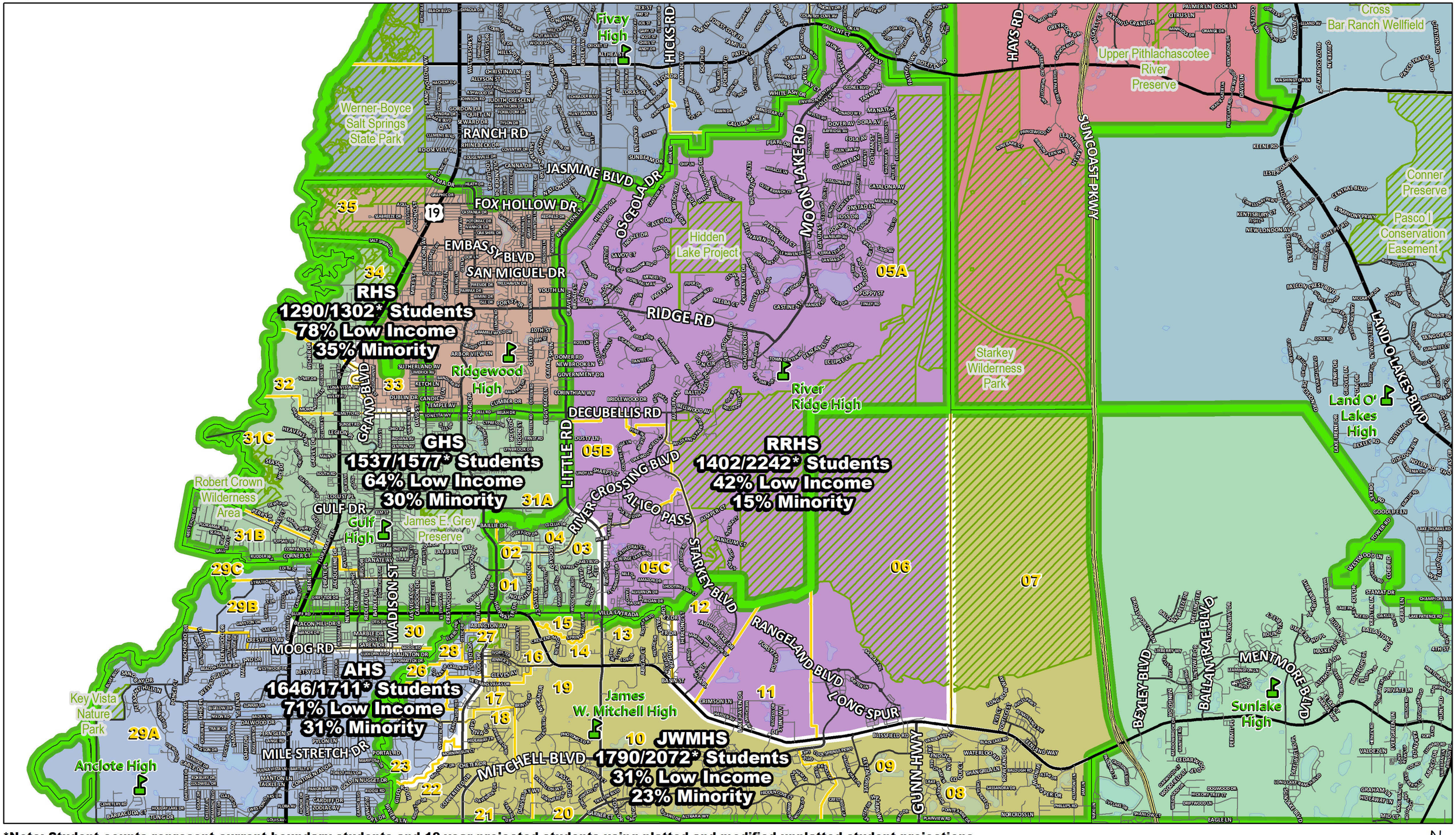

*Note: Student counts represent current boundary students and 10-year projected students using platted and modified unplatted student projections.

Planning Services
Pasco County Schools
November 4, 2016

High Schools | High School Students | Elementary Boundary | Current Boundary | HS Boundary Change Areas

0 0.75 1.5 3 Miles

N

West Side Middle School Boundary Option 5

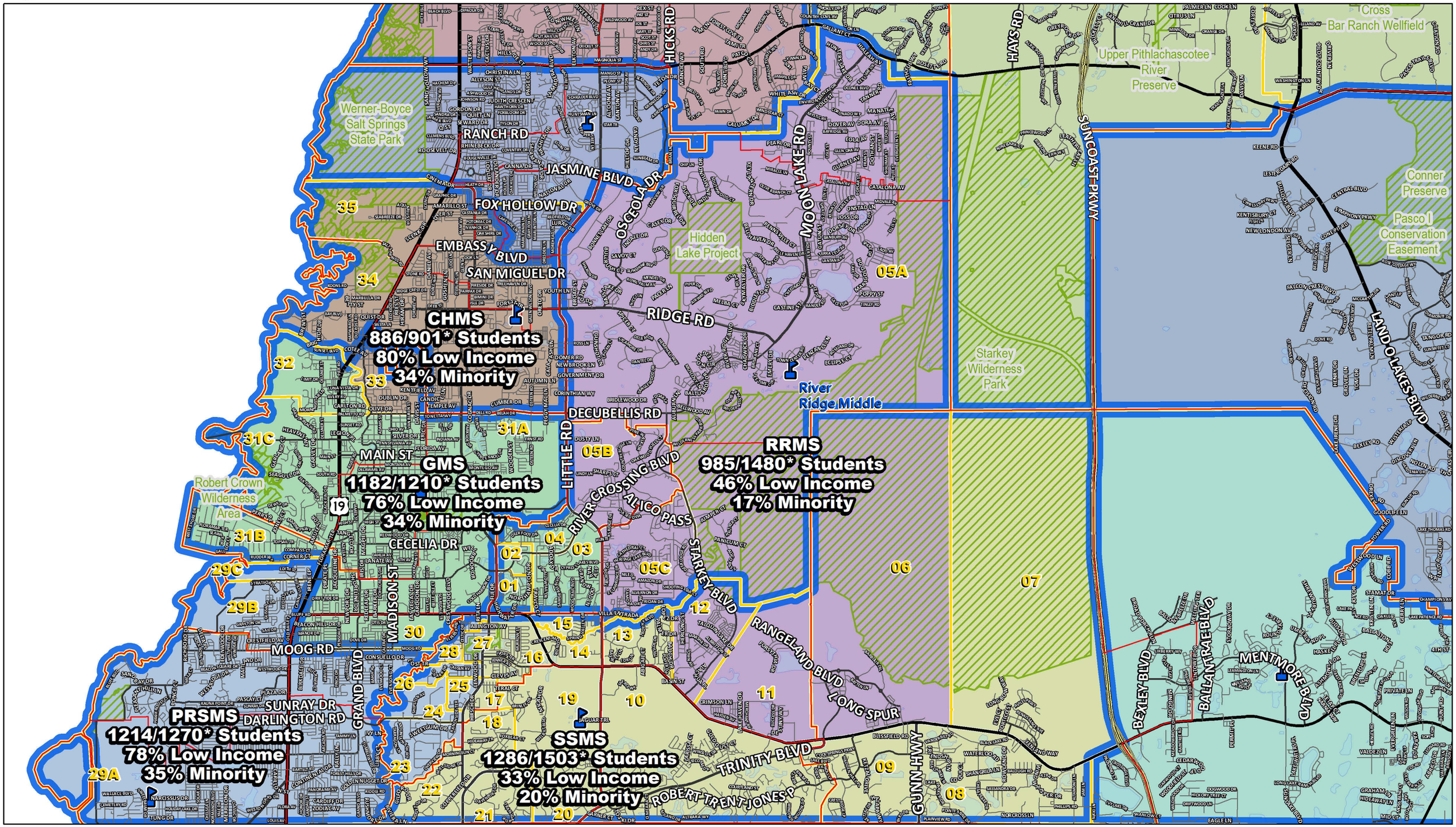

*Note: Student counts represent current boundary students and 10-year projected students using platted and modified unplatted student projections.

Planning Services
Pasco County Schools
November 4, 2016

Middle Schools · Middle School Students | Elementary Boundary | Current Boundary | MS Boundary Change Areas

0 0.75 1.5 3 Miles

N

West Side High School Boundary Option 6

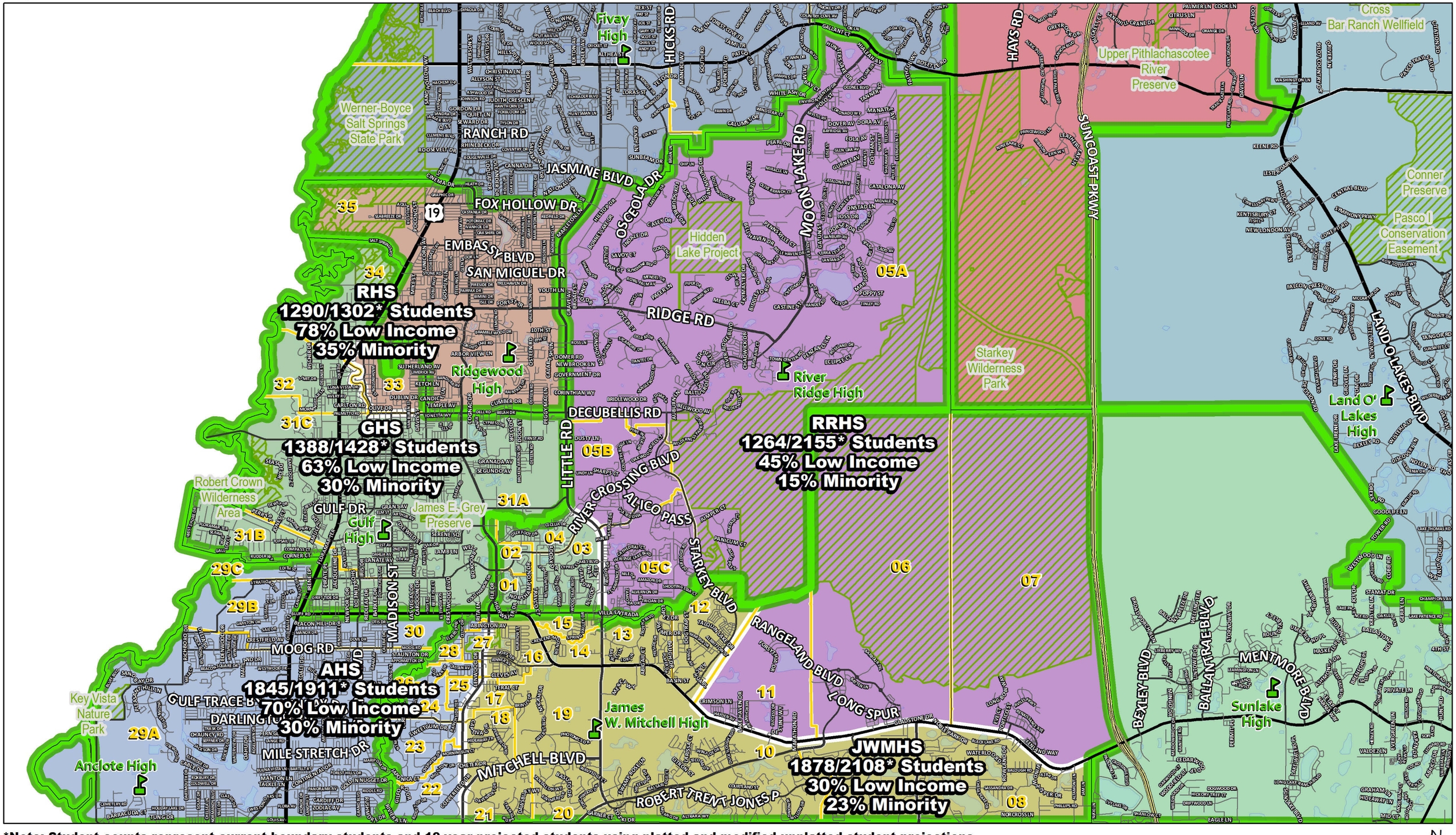

*Note: Student counts represent current boundary students and 10-year projected students using platted and modified unplatted student projections.

Planning Services
Pasco County Schools
November 4, 2016

High Schools | High School Students | Elementary Boundary | Current Boundary | HS Boundary Change Areas

0 0.75 1.5 3 Miles

N

West Side Middle School Boundary Option 6

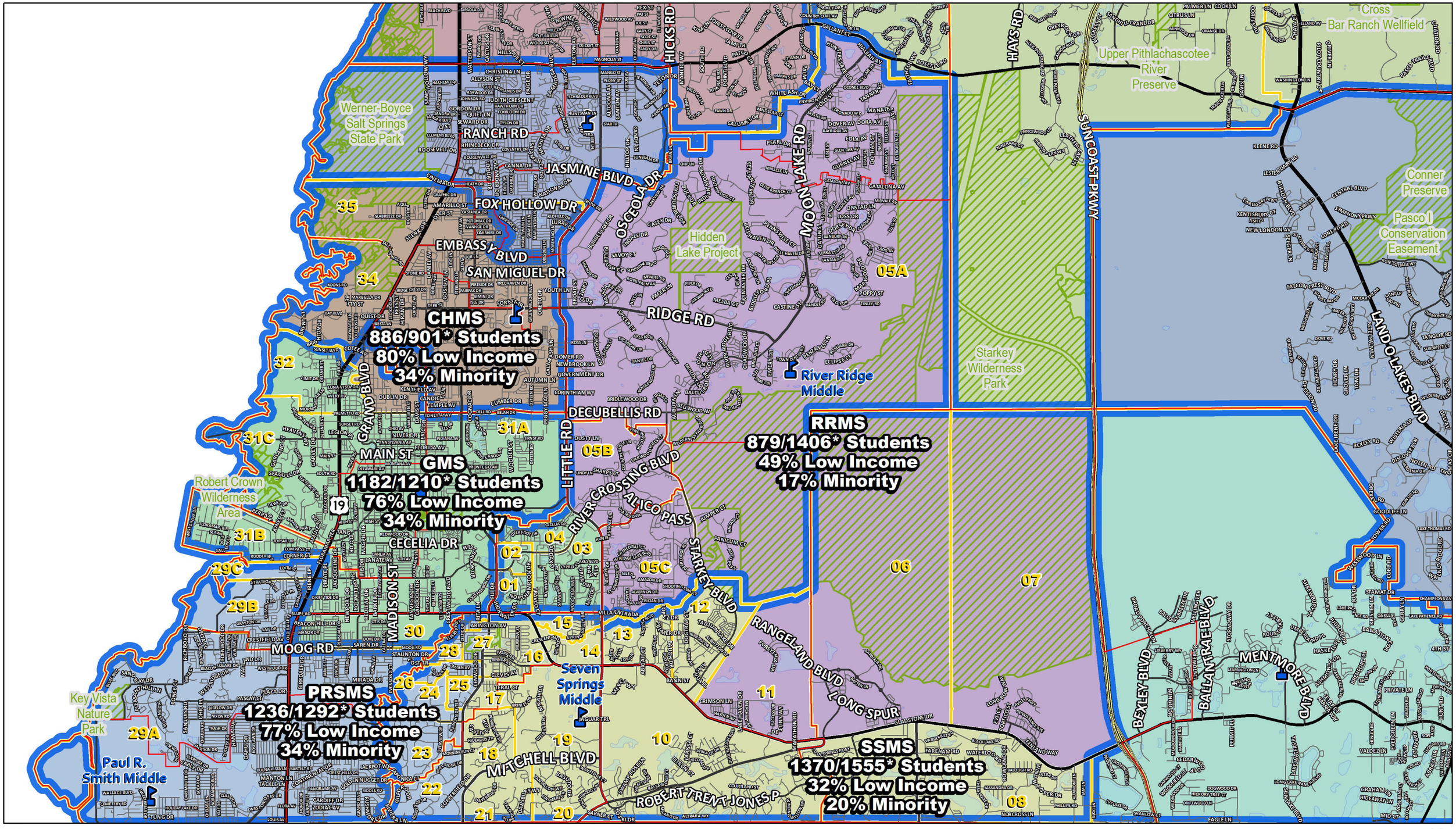

*Note: Student counts represent current boundary students and 10-year projected students using platted and modified unplatted student projections.

Planning Services
Pasco County Schools
November 4, 2016

Middle Schools • Middle School Students | Elementary Boundary | Current Boundary | MS Boundary Change Areas

0 0.75 1.5 3 Miles

N

West Side High School Boundary Option 7

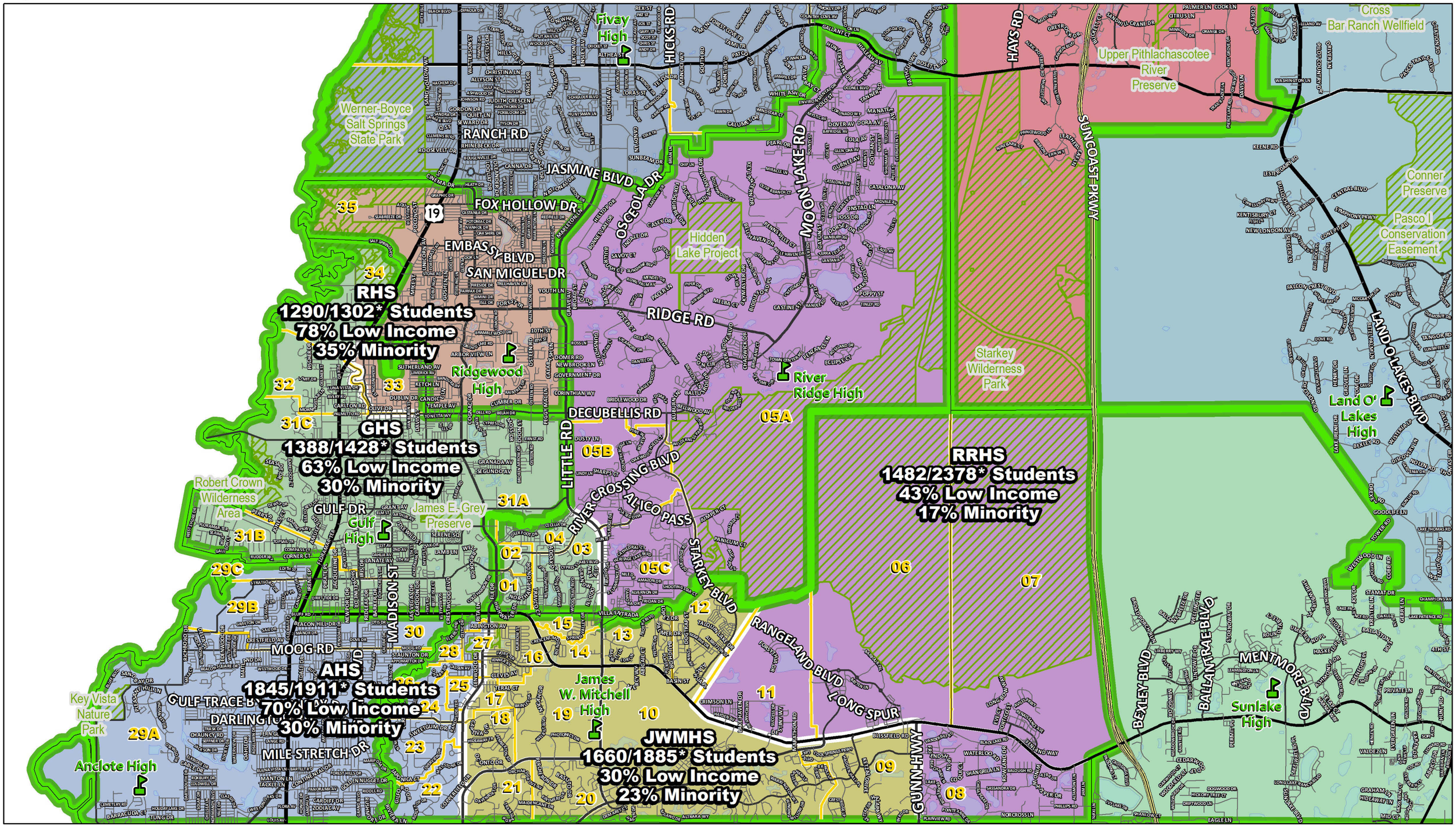

***Note: Student counts represent current boundary students and 10-year projected students using platted and modified unplatted student projections.**

Planning Services
Pasco County Schools
November 4, 2016

High Schools · High School Students · Elementary Boundary · Current Boundary · HS Boundary Change Areas

0 0.75 1.5 3 Miles

N

West Side Middle School Boundary Option 7

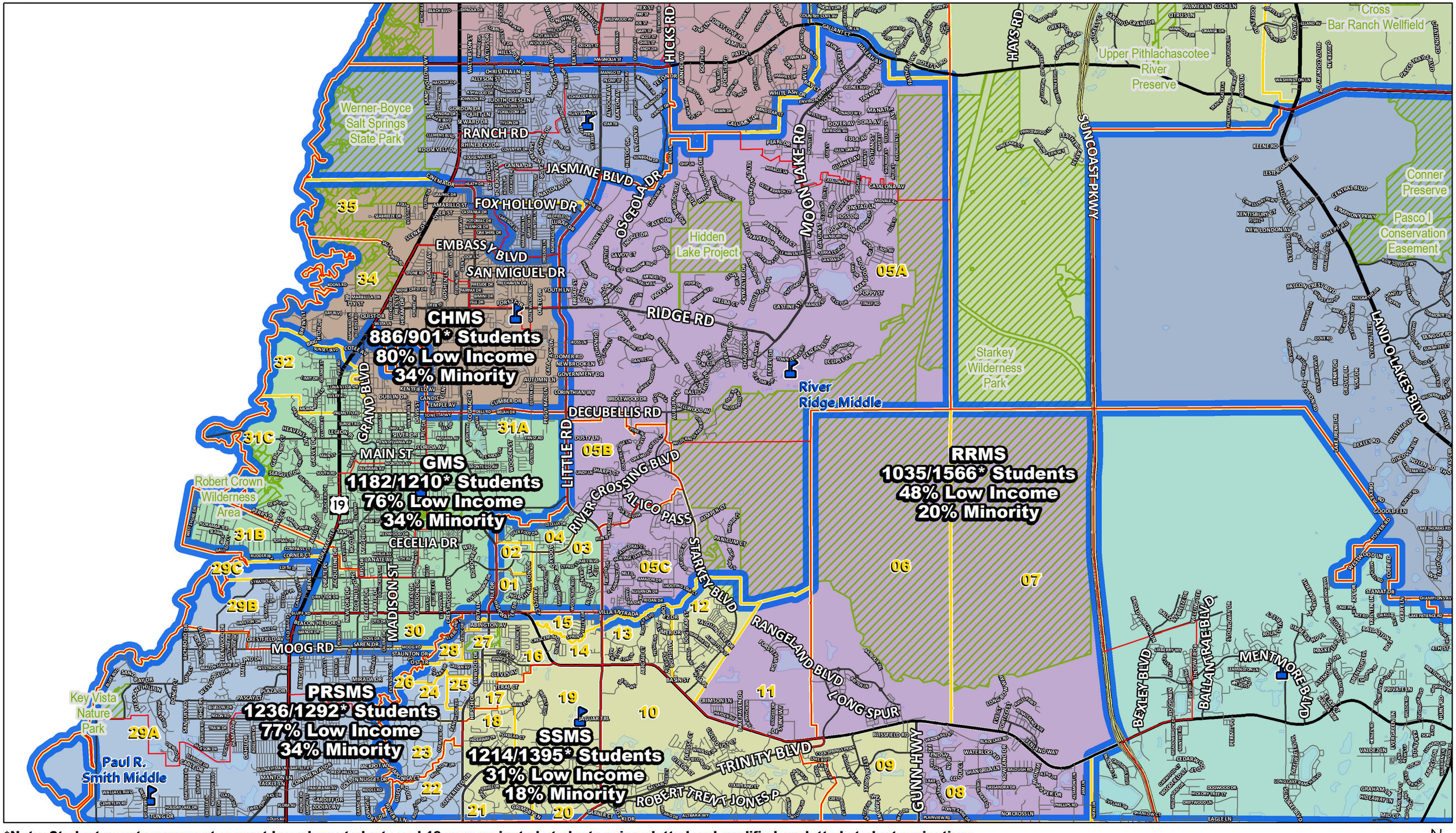

***Note: Student counts represent current boundary students and 10-year projected students using platted and modified unplatted student projections.**

Planning Services
Pasco County Schools
November 4, 2016

Middle Schools · Middle School Students · Elementary Boundary · Current Boundary · MS Boundary Change Areas

0 0.75 1.5 3 Miles

N

West Side High School Boundary Option 8

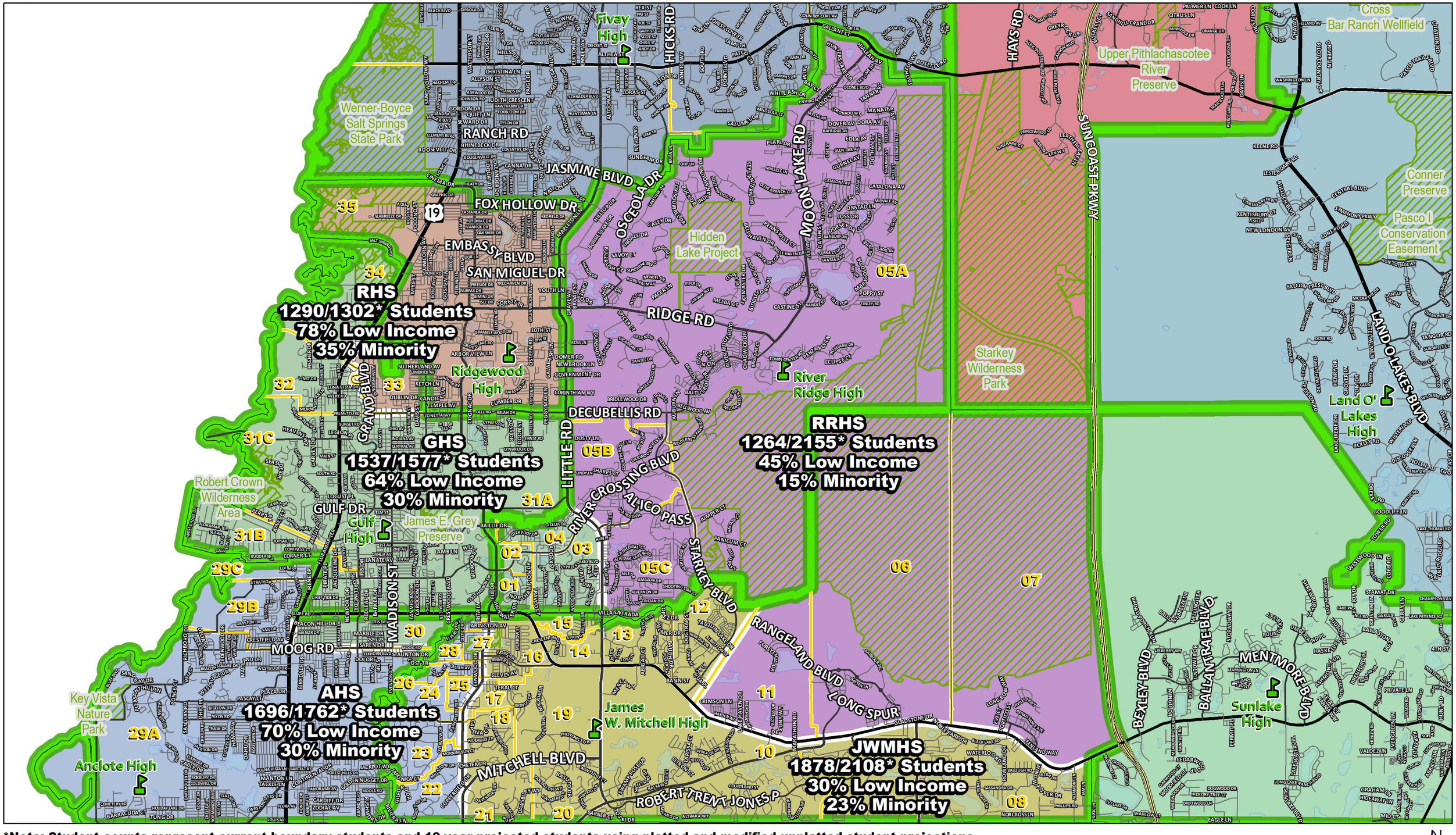

*Note: Student counts represent current boundary students and 10-year projected students using platted and modified unplatted student projections.

Planning Services
Pasco County Schools
November 4, 2016

High Schools | High School Students | Elementary Boundary | Current Boundary | HS Boundary Change Areas

0 0.75 1.5 3 Miles

N

West Side Middle School Boundary Option 8

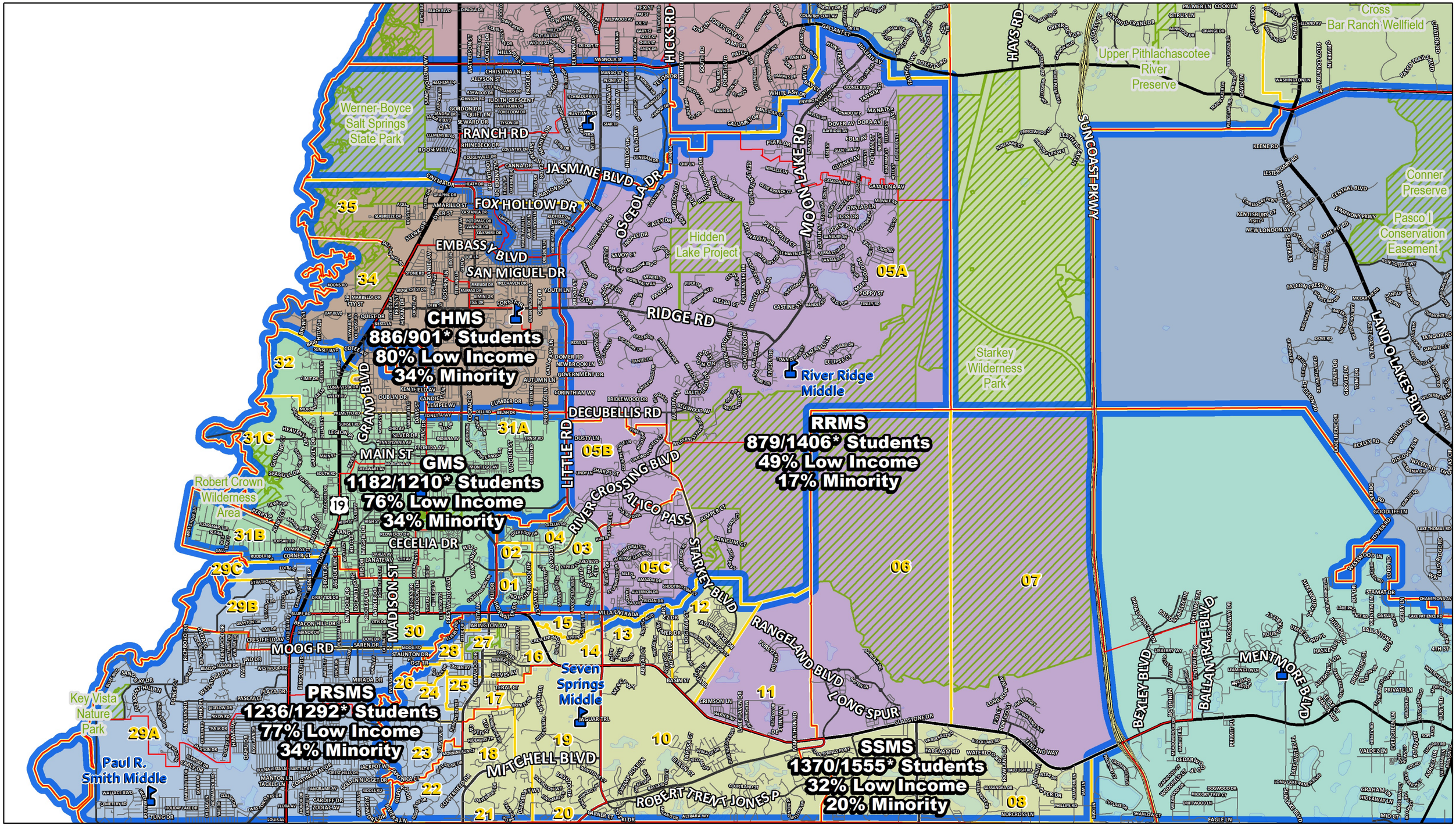

*Note: Student counts represent current boundary students and 10-year projected students using platted and modified unplatted student projections.

Planning Services
Pasco County Schools
November 6, 2016

Middle Schools • Middle School Students | Elementary Boundary | Current Boundary | MS Boundary Change Areas

0 0.75 1.5 3 Miles

N

West Side High School Boundary Option 9

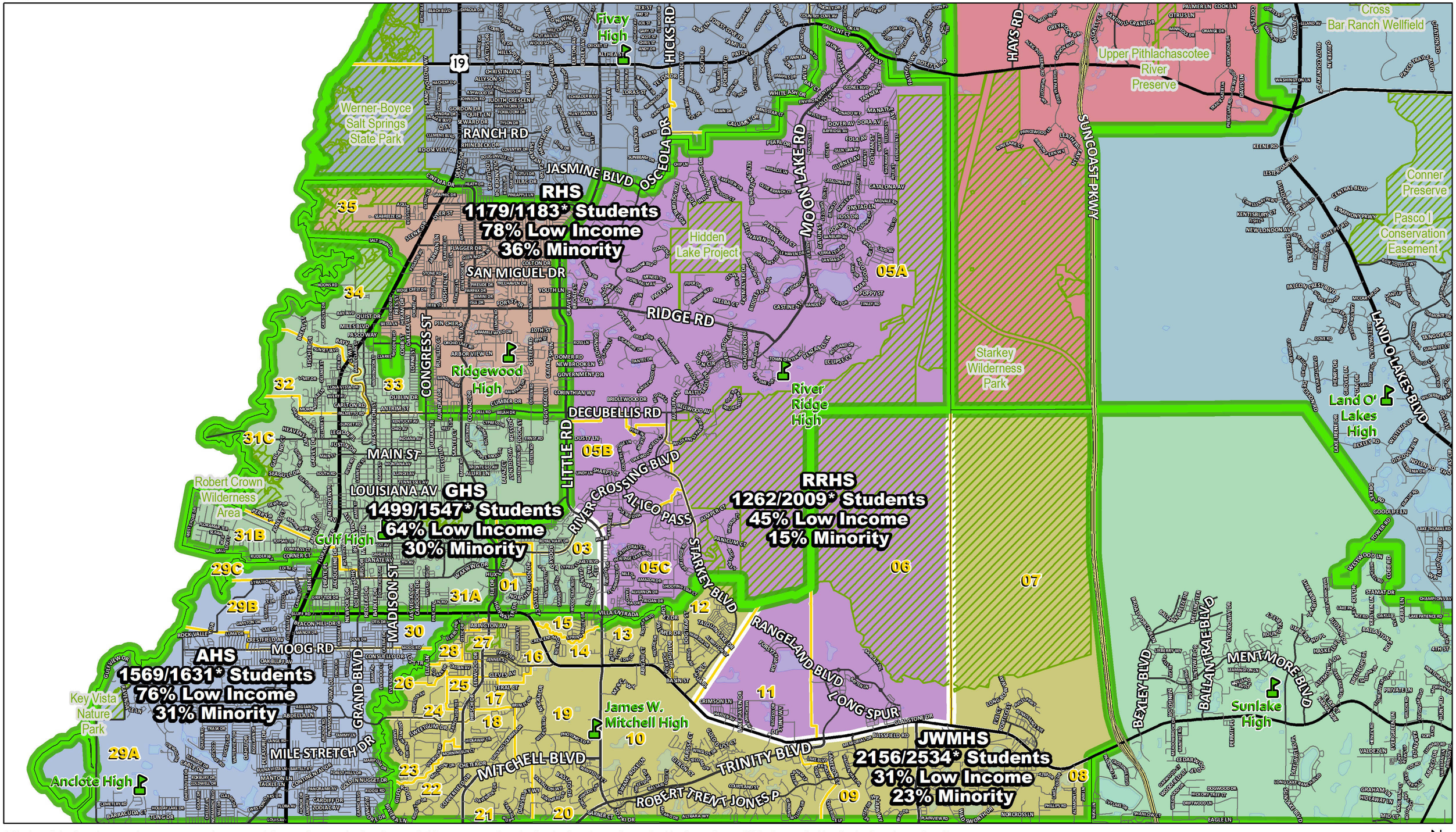

*Note: Student counts represent current boundary students and 10-year projected students using platted and modified unplatted student projections.

Planning Services
Pasco County Schools
November 4, 2016

High Schools | High School Students | Elementary Boundary | Current Boundary | HS Boundary Change Areas

0 0.75 1.5 3 Miles

N

West Side Middle School Boundary Option 9

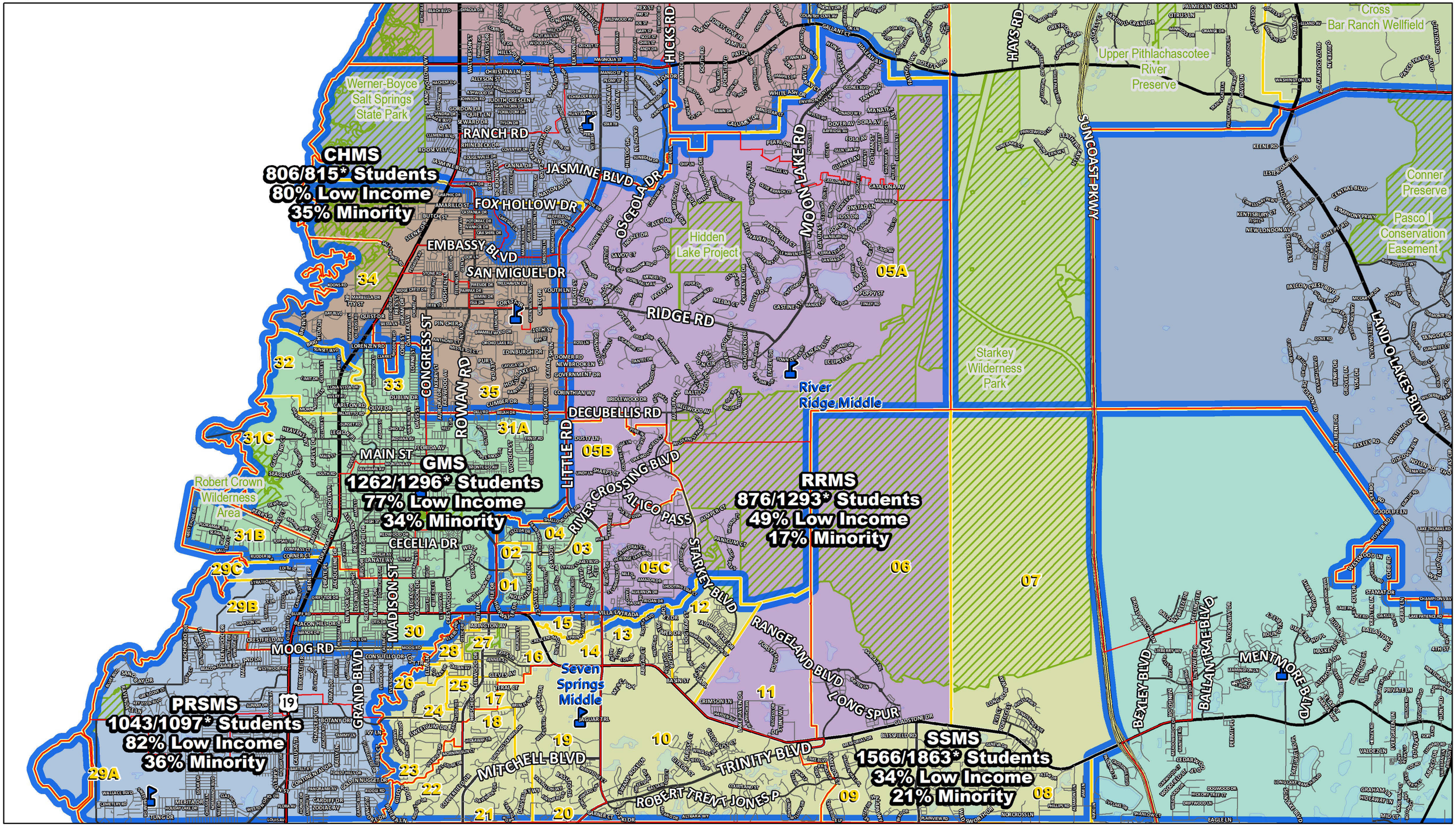

*Note: Student counts represent current boundary students and 10-year projected students using platted and modified unplatted student projections.

Planning Services
Pasco County Schools
November 4, 2016

Middle Schools · Middle School Students · Elementary Boundary · Current Boundary · MS Boundary Change Areas

0 0.75 1.5 3 Miles

N

West Side High School Boundaries: BASE DATA-2016-17

| | | |

West Side Middle School Boundaries: BASE DATA-2016-17

| | | |

West Side High School Boundaries: Option 1

| TOTAL POPULATION | AREA | AREA | AREA

West Side Middle School Boundaries: Option 1

| | | |

West Side High School Boundaries: Option 2

| TOTAL POPULATION | AREA | AREA | AREA

West Side Middle School Boundaries: Option 2

| | | |

West Side High School Boundaries: Option 3

| TOTAL POPULATION | AREA | AREA | AREA

West Side Middle School Boundaries: Option 3

| TOTAL POPULATION | AREA | AREA | AREA

West Side High School Boundaries: Option 4 *(High School Option)*

TOTAL POPULATION	AREA 1	AREA 2	AREA 3	AREA 4	AREA 5A	AREA 5B	AREA 5C	AREA 6	AREA 7	AREA 8	AREA 9	AREA 10	AREA 11	AREA 12	AREA 13	AREA 14	AREA 15	AREA 16	AREA 17	AREA 18	AREA 19	AREA 20	AREA 21	AREA 22	AREA 23	AREA 24	AREA 25	AREA 26	AREA 27	AREA 28	AREA 29A	AREA 29B	AREA 29C	AREA 30	AREA 31A	AREA 31B	AREA 31C	AREA 32	AREA 33	AREA 34	AREA 35	NO MATCH	CHOICE IN	CHOICE OUT	TOTAL SCHOOL PERMANENT CAPACITY	*TOTAL* ENROLL STUDENTS 9-12	BASE UTILIZATION PERCENT TERMS	NET BOUNDARY CHANGE	BOUNDARY AREA COUNT	BOUNDARY UTILIZATION PERCENT	OVER / UNDER CAPACITY AREA
BUILDING UTILIZATION	1	2	3	4	5A	5B	5C	6	7	8	9	10	11	12	13	14	15	16	17	18	19	20	21	22	23	24	25	26	27	28	29A	29B	29C	30	31A	31B	31C	32	33	34	35	MATCH	IN	OUT	1/21/2016	10/3/16	COUNT		STUDENTS	AREA	COUNT
	MP	MR	PLCLWT	DPLCSL	RRE	RC	SO/RC	SRE	ASBR	CO	CDIR	TEA	SRW	LLESW	FSRSS	HCSH	GSC	SSE	TCVV	NHWN	TW	TOTO	CPW	ORSR	MORW	REMW	HSJW	VETP	SSW	EP	PRSMS	MtoTC	NTC	GSHN	GHSB	MPL	RCW	CRW	CRE	CRN	RHSB									
Anclote High																															1290	107	23	149								1	21	245	1,684	1,346	80%	0	1569	93%	-115
Gulf High	53	29	112	88												76	30																		783	148	84	67		24		2	274	194	1,560	1,306	84%	270	1494	96%	204
James W. Mitchell High									2	218	112	536			46			214	45	125	89	181	66	50	63	30	20	40	64	9												4	162	137	1,853	2,202	119%	-263	1910	103%	-206
Ridgewood High																																							111		1179	2	108	227	1,465	1,057	72%	116	1290	88%	-59
River Ridge High					987	79	190	4					2	140																												0	239	186	1,876	1,611	86%	-156	1402	75%	-630
TOTALS	53	29	112	88	987	79	190	4	2	218	112	536	2	140	46	76	30	214	45	125	89	181	66	50	63	30	20	40	64	9	1290	107	23	149	783	148	84	67	111	24	1179	9	804	989	8438	7522	89%	-33	7665	91%	-806

LOW INCOME	AREA 1	AREA 2	AREA 3	AREA 4	AREA 5A	AREA 5B	AREA 5C	AREA 6	AREA 7	AREA 8	AREA 9	AREA 10	AREA 11	AREA 12	AREA 13	AREA 14	AREA 15	AREA 16	AREA 17	AREA 18	AREA 19	AREA 20	AREA 21	AREA 22	AREA 23	AREA 24	AREA 25	AREA 26	AREA 27	AREA 28	AREA 29A	AREA 29B	AREA 29C	AREA 30	AREA 31A	AREA 31B	AREA 31C	AREA 32	AREA 33	AREA 34	AREA 35	BASE AREA COUNT LOW INCOME	BASE AREA PERCENT LOW INCOME	NET BOUNDARY CHANGE	BOUNDARY AREA COUNT	BOUNDARY AREA PERCENT LOW INCOME
	MP	MR	PLCLWT	DPLCSL	RRE	RC	SO/RC	SRE	ASBR	CO	CDIR	TEA	SRW	LLESW	FSRSS	HCSH	GSC	SSE	TCVV	NHWN	TW	TOTO	CPW	ORSR	MORW	REMW	HSJW	VETP	SSW	EP	PRSMS	MtoTC	NTC	GSHN	GHSB	MPL	RCW	CRW	CRE	CRN	RHSB						
Anclote High																															981	79	20	111								1191	88%	0	1191	76%
Gulf High	18	9	48	39												33	9																		545	94	48	56		15		841	64%	73	914	61%
James W. Mitchell High									0	69	20	115			17			138	32	44	17	35	12	13	12	2	5	26	41	6												0	667	30%	-63	604	32%
Ridgewood High																																							83		919				919	87%	83	1002	78%
River Ridge High					465	33	68	0					1	20																														680	42%	-93	587	42%
TOTALS	18	9	48	39	465	33	68	0	0	69	20	115	1	20	17	33	9	138	32	44	17	35	12	13	12	2	5	26	41	6	981	79	20	111	545	94	48	56	83	15	919				4298		57%	0	4298	56%
Percentages	34%	31%	43%	44%	47%	42%	36%	0%	0%	32%	18%	21%	50%	14%	37%	43%	30%	64%	71%	35%	19%	19%	18%	26%	19%	7%	25%	65%	64%	67%	76%	74%	87%	74%	70%	64%	57%	84%	75%	63%	78%									

MINORITY STUDENTS	AREA 1	AREA 2	AREA 3	AREA 4	AREA 5A	AREA 5B	AREA 5C	AREA 6	AREA 7	AREA 8	AREA 9	AREA 10	AREA 11	AREA 12	AREA 13	AREA 14	AREA 15	AREA 16	AREA 17	AREA 18	AREA 19	AREA 20	AREA 21	AREA 22	AREA 23	AREA 24	AREA 25	AREA 26	AREA 27	AREA 28	AREA 29A	AREA 29B	AREA 29C	AREA 30	AREA 31A	AREA 31B	AREA 31C	AREA 32	AREA 33	AREA 34	AREA 35	BASE AREA COUNT MINORITY	BASE AREA PERCENT MINORITY	NET BOUNDARY CHANGE	BOUNDARY AREA COUNT	BOUNDARY AREA PERCENT MINORITY
	MP	MR	PLCLWT	DPLCSL	RRE	RC	SO/RC	SRE	ASBR	CO	CDIR	TEA	SRW	LLESW	FSRSS	HCSH	GSC	SSE	TCVV	NHWN	TW	TOTO	CPW	ORSR	MORW	REMW	HSJW	VETP	SSW	EP	PRSMS	MtoTC	NTC	GSHN	GHSB	MPL	RCW	CRW	CRE	CRN	RHSB						
Anclote High																															409	31	3	49								492	37%	0	492	31%
Gulf High	9	4	21	16												22	4																		271	40	20	25		7		395	30%	44	439	29%
James W. Mitchell High									1	54	26	127			7			79	13	21	18	29	8	6	16	6	2	12	25	1												502	23%	-51	451	24%
Ridgewood High																																							32		423				423	40%	32	455	35%
River Ridge High					155	16	20	0					0	25																														241	15%	-25	216	15%
TOTALS	9	4	21	16	155	16	20	0	1	54	26	127	0	25	7	22	4	79	13	21	18	29	8	6	16	6	2	12	25	1	409	31	3	49	271	40	20	25	32	7	423				2053		27%	0	2053	27%
Percentages	17%	14%	19%	18%	16%	20%	11%	0%	50%	25%	23%	24%	0%	18%	15%	29%	13%	37%	29%	17%	20%	16%	12%	12%	25%	20%	10%	30%	39%	11%	32%	29%	13%	33%	35%	27%	24%	37%	29%	29%	36%									

ESE STUDENTS	AREA 1	AREA 2	AREA 3	AREA 4	AREA 5A	AREA 5B	AREA 5C	AREA 6	AREA 7	AREA 8	AREA 9	AREA 10	AREA 11	AREA 12	AREA 13	AREA 14	AREA 15	AREA 16	AREA 17	AREA 18	AREA 19	AREA 20	AREA 21	AREA 22	AREA 23	AREA 24	AREA 25	AREA 26	AREA 27	AREA 28	AREA 29A	AREA 29B	AREA 29C	AREA 30	AREA 31A	AREA 31B	AREA 31C	AREA 32	AREA 33	AREA 34	AREA 35	BASE AREA COUNT ESE STUDENT	BASE AREA PERCENT ESE STUDENT	NET BOUNDARY CHANGE	BOUNDARY AREA COUNT	BOUNDARY AREA PERCENT ESE STUDENT
	MP	MR	PLCLWT	DPLCSL	RRE	RC	SO/RC	SRE	ASBR	CO	CDIR	TEA	SRW	LLESW	FSRSS	HCSH	GSC	SSE	TCVV	NHWN	TW	TOTO	CPW	ORSR	MORW	REMW	HSJW	VETP	SSW	EP	PRSMS	MtoTC	NTC	GSHN	GHSB	MPL	RCW	CRW	CRE	CRN	RHSB						
Anclote High																															303	28	5	32								368	27%	0	368	23%
Gulf High	8	6	32	19												17	5																		187	40	18	21		7		301	23%	59	360	24%
James W. Mitchell High									0	53	16	99			12			34	8	23	19	33	11	10	8	5	2	9	10	1												400	18%	-47	353	18%
Ridgewood High																																							28		271				271	26%	28	299	23%
River Ridge High					178	8	49	1					0	24																														300	19%	-40	260	19%
TOTALS	8	6	32	19	178	8	49	1	0	53	16	99	0	24	12	17	5	34	8	23	19	33	11	10	8	5	2	9	10	1	303	28	5	32	187	40	18	21	28	7	271				1640		22%	0	1640	21%
Percentages	15%	21%	29%	22%	18%	10%	26%	25%	0%	24%	14%	18%	0%	17%	26%	22%	17%	16%	18%	18%	21%	18%	17%	20%	13%	17%	10%	23%	16%	11%	23%	26%	22%	21%	24%	27%	21%	31%	25%	29%	23%									

West Side Middle School Boundaries: Option 4 *(High School Option)*

| TOTAL POPULATION | AREA | AREA | AREA

West Side High School Boundaries: Option 5

| TOTAL POPULATION | AREA | AREA | AREA

West Side Middle School Boundaries: Option 5

TOTAL POPULATION BUILDING UTILIZATION	AREA 1 MP	AREA 2 MR	AREA 3 PLCLWT	AREA 4 DPLCSL	AREA 5A RRE	AREA 5B RC	AREA 5C SO/RC	AREA 6 SRE	AREA 7 ASBR	AREA 8 CO	AREA 9 CDIR	AREA 10 TEA	AREA 11 SRW	AREA 12 LLESW	AREA 13 FSRSS	AREA 14 HCSH	AREA 15 GSC	AREA 16 SSE	AREA 17 TCVV	AREA 18 NHWN	AREA 19 TW	AREA 20 TOTO	AREA 21 CPW	AREA 22 ORSR
Paul R. Smith Middle																								
Gulf Middle	35	16	82	68																				
Seven Springs Middle									3	156	97	364			50	47	23	130	29	97	64	160	44	22
River Ridge Middle					696	54	109	14					3	109										
Chasco Middle																								
TOTALS	35	16	82	68	696	54	109	14	3	156	97	364	3	109	50	47	23	130	29	97	64	160	44	22

TOTAL POPULATION BUILDING UTILIZATION	AREA 23 MORW	AREA 24 REMW	AREA 25 HSJW	AREA 26 VETP	AREA 27 SSW	AREA 28 EP	AREA 29A PRSMS	AREA 29B MtoTC	AREA 29C NTC	AREA 30 GSHN	AREA 31A GHSB	AREA 31B MPL	AREA 31C RCW	AREA 32 CRW	AREA 33 CRE	AREA 34 CRN	AREA 35 RHSB	NO MATCH	CHOICE IN	CHOICE OUT	TOTAL SCHOOL PERMANENT CAPACITY 10/2/2014	TOTAL ENROLL STUDENTS 6-8 10/3/16	BASE UTILIZATION PERCENT TERMS COUNT	NET BOUNDARY CHANGE	BOUNDARY AREA COUNT STUDENTS	BOUNDARY UTILIZATION PERCENT AREA COUNT	OVER / UNDER CAPACITY AREA COUNT
Paul R. Smith Middle	52	26	6	34	41	12	972	62	9									0	28	143	1,287	938	73%	161	1214	94%	-73
Gulf Middle										127	593	138	55	68				0	43	233	1,411	882	63%	110	1182	84%	-229
Seven Springs Middle																		2	147	84	1,350	1665	123%	-314	1286	95%	-64
River Ridge Middle																		0	170	174	1,138	1064	93%	-83	985	87%	-153
Chasco Middle															80	24	782	0	45	170	850	693	82%	68	886	104%	36
TOTALS	52	26	6	34	41	12	972	62	9	127	593	138	55	68	80	24	782	2	433	804	6036	5242	87%	-58	5553	92%	-483

LOW INCOME	AREA 1 MP	AREA 2 MR	AREA 3 PLCLWT	AREA 4 DPLCSL	AREA 5A RRE	AREA 5B RC	AREA 5C SO/RC	AREA 6 SRE	AREA 7 ASBR	AREA 8 CO	AREA 9 CDIR	AREA 10 TEA	AREA 11 SRW	AREA 12 LLESW	AREA 13 FSRSS	AREA 14 HCSH	AREA 15 GSC	AREA 16 SSE	AREA 17 TCVV	AREA 18 NHWN	AREA 19 TW	AREA 20 TOTO	AREA 21 CPW	AREA 22 ORSR
Paul R. Smith Middle																								
Gulf Middle	14	5	49	33																				
Seven Springs Middle									0	60	20	75			24	14	12	94	19	35	13	33	14	6
River Ridge Middle					370	17	42	2					2	20										
Chasco Middle																								
TOTALS	14	5	49	33	370	17	42	2	0	60	20	75	2	20	24	14	12	94	19	35	13	33	14	6
Percentages	40%	31%	60%	49%	53%	31%	39%	14%	0%	38%	21%	21%	67%	18%	48%	30%	52%	72%	66%	36%	20%	21%	32%	27%

LOW INCOME	AREA 23 MORW	AREA 24 REMW	AREA 25 HSJW	AREA 26 VETP	AREA 27 SSW	AREA 28 EP	AREA 29A PRSMS	AREA 29B MtoTC	AREA 29C NTC	AREA 30 GSHN	AREA 31A GHSB	AREA 31B MPL	AREA 31C RCW	AREA 32 CRW	AREA 33 CRE	AREA 34 CRN	AREA 35 RHSB	BASE AREA COUNT LOW INCOME	BASE PERCENT LOW INCOME TERMS COUNT	NET BOUNDARY CHANGE LOW INCOME	BOUNDARY AREA COUNT LOW INCOME	BOUNDARY PERCENT LOW INCOME AREA COUNT
Paul R. Smith Middle	17	3	3	26	30	9	794	53	9									944	101%	0	944	78%
Gulf Middle										105	487	106	42	59				900	102%	0	900	76%
Seven Springs Middle																		419	25%	0	419	33%
River Ridge Middle																		453	43%	0	453	46%
Chasco Middle															68	15	627	710	102%	0	710	80%
TOTALS	17	3	3	26	30	9	794	53	9	105	487	106	42	59	68	15	627	3426	65%	0	3426	62%
Percentages	33%	12%	50%	76%	73%	75%	82%	85%	100%	83%	82%	77%	76%	87%	85%	63%	80%					

MINORITY STUDENTS	AREA 1 MP	AREA 2 MR	AREA 3 PLCLWT	AREA 4 DPLCSL	AREA 5A RRE	AREA 5B RC	AREA 5C SO/RC	AREA 6 SRE	AREA 7 ASBR	AREA 8 CO	AREA 9 CDIR	AREA 10 TEA	AREA 11 SRW	AREA 12 LLESW	AREA 13 FSRSS	AREA 14 HCSH	AREA 15 GSC	AREA 16 SSE	AREA 17 TCVV	AREA 18 NHWN	AREA 19 TW	AREA 20 TOTO	AREA 21 CPW	AREA 22 ORSR
Paul R. Smith Middle																								
Gulf Middle	7	3	13	16																				
Seven Springs Middle									1	50	26	64			11	12	5	42	8	13	8	17	3	1
River Ridge Middle					119	10	16	6					0	13										
Chasco Middle																								
TOTALS	7	3	13	16	119	10	16	6	1	50	26	64	0	13	11	12	5	42	8	13	8	17	3	1
Percentages	20%	19%	16%	24%	17%	19%	15%	43%	33%	32%	27%	18%	0%	12%	22%	26%	22%	32%	28%	13%	13%	11%	7%	5%

MINORITY STUDENTS	AREA 23 MORW	AREA 24 REMW	AREA 25 HSJW	AREA 26 VETP	AREA 27 SSW	AREA 28 EP	AREA 29A PRSMS	AREA 29B MtoTC	AREA 29C NTC	AREA 30 GSHN	AREA 31A GHSB	AREA 31B MPL	AREA 31C RCW	AREA 32 CRW	AREA 33 CRE	AREA 34 CRN	AREA 35 RHSB	BASE AREA COUNT MINORITY	BASE PERCENT MINORITY TERMS COUNT	NET BOUNDARY CHANGE MINORITY	BOUNDARY AREA COUNT MINORITY	BOUNDARY PERCENT MINORITY AREA COUNT
Paul R. Smith Middle	16	4	0	13	15	2	348	22	3									423	45%	0	423	35%
Gulf Middle										61	216	48	14	28				406	46%	0	406	34%
Seven Springs Middle																		261	30%	0	261	20%
River Ridge Middle																		164	10%	0	164	17%
Chasco Middle															24	6	273	303	28%	0	303	34%
TOTALS	16	4	0	13	15	2	348	22	3	61	216	48	14	28	24	6	273	1557	30%	0	1557	28%
Percentages	31%	15%	0%	38%	37%	17%	36%	35%	33%	48%	36%	35%	25%	41%	30%	25%	35%					

ESE STUDENTS	AREA 1 MP	AREA 2 MR	AREA 3 PLCLWT	AREA 4 DPLCSL	AREA 5A RRE	AREA 5B RC	AREA 5C SO/RC	AREA 6 SRE	AREA 7 ASBR	AREA 8 CO	AREA 9 CDIR	AREA 10 TEA	AREA 11 SRW	AREA 12 LLESW	AREA 13 FSRSS	AREA 14 HCSH	AREA 15 GSC	AREA 16 SSE	AREA 17 TCVV	AREA 18 NHWN	AREA 19 TW	AREA 20 TOTO	AREA 21 CPW	AREA 22 ORSR
Paul R. Smith Middle																								
Gulf Middle	9	3	27	17																				
Seven Springs Middle									0	40	22	80			13	10	5	28	7	20	15	32	11	2
River Ridge Middle					166	13	23	3					0	31										
Chasco Middle																								
TOTALS	9	3	27	17	166	13	23	3	0	40	22	80	0	31	13	10	5	28	7	20	15	32	11	2
Percentages	26%	19%	33%	25%	24%	24%	21%	21%	0%	26%	23%	22%	0%	28%	26%	21%	22%	22%	24%	21%	23%	20%	25%	9%

ESE STUDENTS	AREA 23 MORW	AREA 24 REMW	AREA 25 HSJW	AREA 26 VETP	AREA 27 SSW	AREA 28 EP	AREA 29A PRSMS	AREA 29B MtoTC	AREA 29C NTC	AREA 30 GSHN	AREA 31A GHSB	AREA 31B MPL	AREA 31C RCW	AREA 32 CRW	AREA 33 CRE	AREA 34 CRN	AREA 35 RHSB	BASE AREA COUNT ESE STUDENT	BASE PERCENT ESE STUDENT TERMS COUNT	NET BOUNDARY CHANGE ESE STUDENT	BOUNDARY AREA COUNT ESE STUDENT	BOUNDARY PERCENT ESE STUDENT AREA COUNT
Paul R. Smith Middle	9	8	0	3	8	4	243	16	4									295	31%	0	295	24%
Gulf Middle										33	150	52	11	15				317	36%	0	317	27%
Seven Springs Middle																		285	32%	0	285	22%
River Ridge Middle																		236	14%	0	236	24%
Chasco Middle															21	3	194	218	20%	0	218	25%
TOTALS	9	8	0	3	8	4	243	16	4	33	150	52	11	15	21	3	194	1351	26%	0	1351	24%
Percentages	17%	31%	0%	9%	20%	33%	25%	26%	44%	26%	25%	38%	20%	22%	26%	13%	25%					

West Side High School Boundaries: Option 6

| TOTAL POPULATION | AREA | AREA | AREA

West Side Middle School Boundaries: Option 6

TOTAL POPULATION	AREA	AREA	AREA	AREA	AREA	AREA	AREA	AREA	AREA	AREA	AREA	AREA	AREA	AREA	AREA	AREA	AREA	AREA	AREA	AREA	AREA	AREA	AREA	AREA	AREA	AREA	AREA	AREA	AREA	AREA	AREA	AREA	AREA	AREA	AREA	AREA	AREA	AREA	AREA	NO	CHOICE	CHOICE	TOTAL SCHOOL	TOTAL ENROLL	BASE UTILIZATION	NET BOUNDARY	BOUNDARY AREA	BOUNDARY UTILIZATION	OVER / UNDER CAPACITY
BUILDING UTILIZATION	1	2	3	4	5A	5B	5C	6	7	8	9	10	11	12	13	14	15	16	17	18	19	20	21	22	23	24	25	26	27	28	29A	29B	29C	30	31A	31B	31C	32	33	34	35	MATCH	IN	OUT	CAPACITY	6-8	TERMS		STUDENTS	AREA	CAPACITY
	MP	MR	PLCLWT	DPLCSL	RRE	RC	SO/RC	SRE	ASBR	CO	CDIR	TEA	SRW	LLESW	FSRSS	HCSH	GSC	SSE	TCVV	NHWN	TW	TOTO	CPW	ORSR	MORW	REMW	HSJW	VETP	SSW	EP	PRSMS	MtoTC	NTC	GSHN	GHSB	MPL	RCW	CRW	CRE	CRN	RHSB				10/2/2014	10/3/16	COUNT				
Paul R. Smith Middle																								22	52	26	6	34	41	12	972	62	9									0	28	143	1,287	938	73%	183	1236	96%	-51
Gulf Middle	35	16	82	68																														127	593	138	55	68				0	43	233	1,411	882	63%	110	1182	84%	-229
Seven Springs Middle										156	97	364		109	50	47	23	130	29	97	64	160	44																			2	147	84	1,350	1665	123%	-230	1370	101%	20
River Ridge Middle					696	54	109	14	3				3																														0	170	174	1,138	1064	93%	-189	879	77%	-259
Chasco Middle																																							80	24	782	0	45	170	850	693	82%	68	886	104%	36
TOTALS	35	16	82	68	696	54	109	14	3	156	97	364	3	109	50	47	23	130	29	97	64	160	44	22	52	26	6	34	41	12	972	62	9	127	593	138	55	68	80	24	782	2	433	804	6036	5242	87%	-58	5553	92%	-483

LOW INCOME	AREA	AREA	AREA	AREA	AREA	AREA	AREA	AREA	AREA	AREA	AREA	AREA	AREA	AREA	AREA	AREA	AREA	AREA	AREA	AREA	AREA	AREA	AREA	AREA	AREA	AREA	AREA	AREA	AREA	AREA	AREA	AREA	AREA	AREA	AREA	AREA	AREA	AREA	AREA	BASE AREA COUNT	BASE PERCENT LOW INCOME	NET BOUNDARY CHANGE	BOUNDARY AREA COUNT	BOUNDARY AREA PERCENT LOW INCOME
	1	2	3	4	5A	5B	5C	6	7	8	9	10	11	12	13	14	15	16	17	18	19	20	21	22	23	24	25	26	27	28	29A	29B	29C	30	31A	31B	31C	32	33	34	35						LOW INCOME	TERMS	LOW	LOW	AREA
	MP	MR	PLCLWT	DPLCSL	RRE	RC	SO/RC	SRE	ASBR	CO	CDIR	TEA	SRW	LLESW	FSRSS	HCSH	GSC	SSE	TCVV	NHWN	TW	TOTO	CPW	ORSR	MORW	REMW	HSJW	VETP	SSW	EP	PRSMS	MtoTC	NTC	GSHN	GHSB	MPL	RCW	CRW	CRE	CRN	RHSB							COUNT	INCOME	INCOME	COUNT
Paul R. Smith Middle																								6	17	3	3	26	30	9	794	53	9														950	101%	0	950	77%
Gulf Middle	14	5	49	33																														105	487	106	42	59									900	102%	0	900	76%
Seven Springs Middle										60	20	75		20	24	14	12	94	19	35	13	33	14																								433	26%	0	433	32%
River Ridge Middle					370	17	42	2	0				2																																			433	41%	0	433	49%
Chasco Middle																																							68	15	627							710	102%	0	710	80%
TOTALS	14	5	49	33	370	17	42	2	0	60	20	75	2	20	24	14	12	94	19	35	13	33	14	6	17	3	3	26	30	9	794	53	9	105	487	106	42	59	68	15	627							3426	65%	0	3426	62%
Percentages	40%	31%	60%	49%	53%	31%	39%	14%	0%	38%	21%	21%	67%	18%	48%	30%	52%	72%	66%	36%	20%	21%	32%	27%	33%	12%	50%	76%	73%	75%	82%	85%	100%	83%	82%	77%	76%	87%	85%	63%	80%										

MINORITY STUDENTS	AREA	AREA	AREA	AREA	AREA	AREA	AREA	AREA	AREA	AREA	AREA	AREA	AREA	AREA	AREA	AREA	AREA	AREA	AREA	AREA	AREA	AREA	AREA	AREA	AREA	AREA	AREA	AREA	AREA	AREA	AREA	AREA	AREA	AREA	AREA	AREA	AREA	AREA	AREA	BASE AREA COUNT	BASE PERCENT MINORITY	NET BOUNDARY CHANGE	BOUNDARY AREA COUNT	BOUNDARY AREA PERCENT MINORITY
	1	2	3	4	5A	5B	5C	6	7	8	9	10	11	12	13	14	15	16	17	18	19	20	21	22	23	24	25	26	27	28	29A	29B	29C	30	31A	31B	31C	32	33	34	35						MINORITY	TERMS			
	MP	MR	PLCLWT	DPLCSL	RRE	RC	SO/RC	SRE	ASBR	CO	CDIR	TEA	SRW	LLESW	FSRSS	HCSH	GSC	SSE	TCVV	NHWN	TW	TOTO	CPW	ORSR	MORW	REMW	HSJW	VETP	SSW	EP	PRSMS	MtoTC	NTC	GSHN	GHSB	MPL	RCW	CRW	CRE	CRN	RHSB							COUNT				
Paul R. Smith Middle																								1	16	4	0	13	15	2	348	22	3														424	45%	0	424	34%
Gulf Middle	7	3	13	16																														61	216	48	14	28									406	46%	0	406	34%
Seven Springs Middle										50	26	64		13	11	12	5	42	8	13	8	17	3																								272	31%	0	272	20%
River Ridge Middle					119	10	16	6	1				0																																			152	9%	0	152	17%
Chasco Middle																																							24	6	273							303	28%	0	303	34%
TOTALS	7	3	13	16	119	10	16	6	1	50	26	64	0	13	11	12	5	42	8	13	8	17	3	1	16	4	0	13	15	2	348	22	3	61	216	48	14	28	24	6	273							1557	30%	0	1557	28%
Percentages	20%	19%	16%	24%	17%	19%	15%	43%	33%	32%	27%	18%	0%	12%	22%	26%	22%	32%	28%	13%	13%	11%	7%	5%	31%	15%	0%	38%	37%	17%	36%	35%	33%	48%	36%	35%	25%	41%	30%	25%	35%										

ESE STUDENTS	AREA	AREA	AREA	AREA	AREA	AREA	AREA	AREA	AREA	AREA	AREA	AREA	AREA	AREA	AREA	AREA	AREA	AREA	AREA	AREA	AREA	AREA	AREA	AREA	AREA	AREA	AREA	AREA	AREA	AREA	AREA	AREA	AREA	AREA	AREA	AREA	AREA	AREA	AREA	BASE AREA COUNT	BASE PERCENT ESE STUDENT	NET BOUNDARY CHANGE	BOUNDARY AREA COUNT	BOUNDARY AREA PERCENT ESE STUDENT
	1	2	3	4	5A	5B	5C	6	7	8	9	10	11	12	13	14	15	16	17	18	19	20	21	22	23	24	25	26	27	28	29A	29B	29C	30	31A	31B	31C	32	33	34	35						ESE	TERMS	ESE	ESE	AREA
	MP	MR	PLCLWT	DPLCSL	RRE	RC	SO/RC	SRE	ASBR	CO	CDIR	TEA	SRW	LLESW	FSRSS	HCSH	GSC	SSE	TCVV	NHWN	TW	TOTO	CPW	ORSR	MORW	REMW	HSJW	VETP	SSW	EP	PRSMS	MtoTC	NTC	GSHN	GHSB	MPL	RCW	CRW	CRE	CRN	RHSB						STUDENT	COUNT	STUDENT	STUDENT	COUNT
Paul R. Smith Middle																								2	9	8	0	3	8	4	243	16	4														297	32%	0	297	24%
Gulf Middle	9	3	27	17																														33	150	52	11	15									317	36%	0	317	27%
Seven Springs Middle										40	22	80		31	13	10	5	28	7	20	15	32	11																								314	36%	0	314	23%
River Ridge Middle					166	13	23	3	0				0																																			205	12%	0	205	23%
Chasco Middle																																							21	3	194							218	20%	0	218	25%
TOTALS	9	3	27	17	166	13	23	3	0	40	22	80	0	31	13	10	5	28	7	20	15	32	11	2	9	8	0	3	8	4	243	16	4	33	150	52	11	15	21	3	194							1351	26%	0	1351	24%
Percentages	26%	19%	33%	25%	24%	24%	21%	21%	0%	26%	23%	22%	0%	28%	26%	21%	22%	22%	24%	21%	23%	20%	25%	9%	17%	31%	0%	9%	20%	33%	25%	26%	44%	26%	25%	38%	20%	22%	26%	13%	25%										

West Side High School Boundaries: Option 7

| TOTAL POPULATION | AREA | AREA | AREA

West Side Middle School Boundaries: Option 7

TOTAL POPULATION	AREA	AREA	AREA	AREA	AREA	AREA	AREA	AREA	AREA	AREA	AREA	AREA	AREA	AREA	AREA	AREA	AREA	AREA	AREA	AREA	AREA	AREA	AREA	AREA	AREA	AREA	AREA	AREA	AREA	AREA	AREA	AREA	AREA	AREA	AREA	AREA	AREA	AREA	AREA	NO	CHOICE	CHOICE	TOTAL SCHOOL	TOTAL ENROLL	BASE UTILIZATION	NET BOUNDARY	BOUNDARY AREA	BOUNDARY UTILIZATION	OVER / UNDER CAPACITY
BUILDING UTILIZATION	1	2	3	4	5A	5B	5C	6	7	8	9	10	11	12	13	14	15	16	17	18	19	20	21	22	23	24	25	26	27	28	29A	29B	29C	30	31A	31B	31C	32	33	34	35	MATCH	IN	OUT	CAPACITY	6-8	TERMS		STUDENTS	AREA	CAPACITY
	MP	MR	PLCLWT	DPLCSL	RRE	RC	SO/RC	SRE	ASBR	CO	CDIR	TEA	SRW	LLESW	FSRSS	HCSH	GSC	SSE	TCVV	NHWN	TW	TOTO	CPW	ORSR	MORW	REMW	HSJW	VETP	SSW	EP	PRSMS	MtoTC	NTC	GSHN	GHSB	MPL	RCW	CRW	CRE	CRN	RHSB				10/2/2014	10/3/16	COUNT				
Paul R. Smith Middle																								22	52	26	6	34	41	12	972	62	9									0	28	143	1,287	938	73%	183	1236	96%	-51
Gulf Middle	35	16	82	68																														127	593	138	55	68				0	43	233	1,411	882	63%	110	1182	84%	-229
Seven Springs Middle											97	364		109	50	47	23	130	29	97	64	160	44																			2	147	84	1,350	1665	123%	-386	1214	90%	-136
River Ridge Middle					696	54	109	14	3	156			3																														0	170	174	1,138	1064	93%	-33	1035	91%	-103
Chasco Middle																																							80	24	782	0	45	170	850	693	82%	68	886	104%	36
TOTALS	35	16	82	68	696	54	109	14	3	156	97	364	3	109	50	47	23	130	29	97	64	160	44	22	52	26	6	34	41	12	972	62	9	127	593	138	55	68	80	24	782	2	433	804	6036	5242	87%	-58	5553	92%	-483

LOW INCOME	AREA	AREA	AREA	AREA	AREA	AREA	AREA	AREA	AREA	AREA	AREA	AREA	AREA	AREA	AREA	AREA	AREA	AREA	AREA	AREA	AREA	AREA	AREA	AREA	AREA	AREA	AREA	AREA	AREA	AREA	AREA	AREA	AREA	AREA	AREA	AREA	AREA	AREA	AREA	BASE AREA COUNT	BASE PERCENT LOW INCOME	NET BOUNDARY CHANGE	BOUNDARY AREA COUNT	BOUNDARY PERCENT LOW INCOME
	1	2	3	4	5A	5B	5C	6	7	8	9	10	11	12	13	14	15	16	17	18	19	20	21	22	23	24	25	26	27	28	29A	29B	29C	30	31A	31B	31C	32	33	34	35						LOW INCOME TERMS				
	MP	MR	PLCLWT	DPLCSL	RRE	RC	SO/RC	SRE	ASBR	CO	CDIR	TEA	SRW	LLESW	FSRSS	HCSH	GSC	SSE	TCVV	NHWN	TW	TOTO	CPW	ORSR	MORW	REMW	HSJW	VETP	SSW	EP	PRSMS	MtoTC	NTC	GSHN	GHSB	MPL	RCW	CRW	CRE	CRN	RHSB						COUNT	INCOME	INCOME	COUNT
Paul R. Smith Middle																								6	17	3	3	26	30	9	794	53	9														950	101%	0	950	77%
Gulf Middle	14	5	49	33																														105	487	106	42	59							900	102%	0	900	76%
Seven Springs Middle											20	75		20	24	14	12	94	19	35	13	33	14																							373	22%	0	373	31%
River Ridge Middle					370	17	42	2	0	60			2																																		493	46%	0	493	48%
Chasco Middle																																							68	15	627							710	102%	0	710	80%
TOTALS	14	5	49	33	370	17	42	2	0	60	20	75	2	20	24	14	12	94	19	35	13	33	14	6	17	3	3	26	30	9	794	53	9	105	487	106	42	59	68	15	627							3426	65%	0	3426	62%
Percentages	40%	31%	60%	49%	53%	31%	39%	14%	0%	38%	21%	21%	67%	18%	48%	30%	52%	72%	66%	36%	20%	21%	32%	27%	33%	12%	50%	76%	73%	75%	82%	85%	100%	83%	82%	77%	76%	87%	85%	63%	80%										

MINORITY STUDENTS	AREA	AREA	AREA	AREA	AREA	AREA	AREA	AREA	AREA	AREA	AREA	AREA	AREA	AREA	AREA	AREA	AREA	AREA	AREA	AREA	AREA	AREA	AREA	AREA	AREA	AREA	AREA	AREA	AREA	AREA	AREA	AREA	AREA	AREA	AREA	AREA	AREA	AREA	AREA	BASE AREA COUNT	BASE PERCENT MINORITY	NET BOUNDARY CHANGE	BOUNDARY AREA COUNT	BOUNDARY PERCENT MINORITY
	1	2	3	4	5A	5B	5C	6	7	8	9	10	11	12	13	14	15	16	17	18	19	20	21	22	23	24	25	26	27	28	29A	29B	29C	30	31A	31B	31C	32	33	34	35						MINORITY TERMS				
	MP	MR	PLCLWT	DPLCSL	RRE	RC	SO/RC	SRE	ASBR	CO	CDIR	TEA	SRW	LLESW	FSRSS	HCSH	GSC	SSE	TCVV	NHWN	TW	TOTO	CPW	ORSR	MORW	REMW	HSJW	VETP	SSW	EP	PRSMS	MtoTC	NTC	GSHN	GHSB	MPL	RCW	CRW	CRE	CRN	RHSB						COUNT				
Paul R. Smith Middle																								1	16	4	0	13	15	2	348	22	3														424	45%	0	424	34%
Gulf Middle	7	3	13	16																														61	216	48	14	28							406	46%	0	406	34%
Seven Springs Middle											26	64		13	11	12	5	42	8	13	8	17	3																							222	25%	0	222	18%
River Ridge Middle					119	10	16	6	1	50			0																																		202	12%	0	202	20%
Chasco Middle																																							24	6	273							303	28%	0	303	34%
TOTALS	7	3	13	16	119	10	16	6	1	50	26	64	0	13	11	12	5	42	8	13	8	17	3	1	16	4	0	13	15	2	348	22	3	61	216	48	14	28	24	6	273							1557	30%	0	1557	28%
Percentages	20%	19%	16%	24%	17%	19%	15%	43%	33%	32%	27%	18%	0%	12%	22%	26%	22%	32%	28%	13%	13%	11%	7%	5%	31%	15%	0%	38%	37%	17%	36%	35%	33%	48%	36%	35%	25%	41%	30%	25%	35%										

ESE STUDENTS	AREA	AREA	AREA	AREA	AREA	AREA	AREA	AREA	AREA	AREA	AREA	AREA	AREA	AREA	AREA	AREA	AREA	AREA	AREA	AREA	AREA	AREA	AREA	AREA	AREA	AREA	AREA	AREA	AREA	AREA	AREA	AREA	AREA	AREA	AREA	AREA	AREA	AREA	AREA	BASE AREA COUNT	BASE PERCENT ESE STUDENT	NET BOUNDARY CHANGE	BOUNDARY AREA COUNT	BOUNDARY PERCENT ESE STUDENT
	1	2	3	4	5A	5B	5C	6	7	8	9	10	11	12	13	14	15	16	17	18	19	20	21	22	23	24	25	26	27	28	29A	29B	29C	30	31A	31B	31C	32	33	34	35						ESE TERMS				
	MP	MR	PLCLWT	DPLCSL	RRE	RC	SO/RC	SRE	ASBR	CO	CDIR	TEA	SRW	LLESW	FSRSS	HCSH	GSC	SSE	TCVV	NHWN	TW	TOTO	CPW	ORSR	MORW	REMW	HSJW	VETP	SSW	EP	PRSMS	MtoTC	NTC	GSHN	GHSB	MPL	RCW	CRW	CRE	CRN	RHSB						STUDENT	COUNT	STUDENT	STUDENT	COUNT
Paul R. Smith Middle																								2	9	8	0	3	8	4	243	16	4														297	32%	0	297	24%
Gulf Middle	9	3	27	17																														33	150	52	11	15							317	36%	0	317	27%
Seven Springs Middle											22	80		31	13	10	5	28	7	20	15	32	11																							274	31%	0	274	23%
River Ridge Middle					166	13	23	3	0	40			0																																		245	15%	0	245	24%
Chasco Middle																																							21	3	194							218	20%	0	218	25%
TOTALS	9	3	27	17	166	13	23	3	0	40	22	80	0	31	13	10	5	28	7	20	15	32	11	2	9	8	0	3	8	4	243	16	4	33	150	52	11	15	21	3	194							1351	26%	0	1351	24%
Percentages	26%	19%	33%	25%	24%	24%	21%	21%	0%	26%	23%	22%	0%	28%	26%	21%	22%	22%	24%	21%	23%	20%	25%	9%	17%	31%	0%	9%	20%	33%	25%	26%	44%	26%	25%	38%	20%	22%	26%	13%	25%										

West Side High School Boundaries: Option 8

| TOTAL POPULATION | AREA | AREA | AREA

West Side Middle School Boundaries: Option 8

TOTAL POPULATION	AREA	AREA	AREA	AREA	AREA	AREA	AREA	AREA	AREA	AREA	AREA	AREA	AREA	AREA	AREA	AREA	AREA	AREA	AREA	AREA	AREA	AREA	AREA	AREA	AREA	AREA	AREA	AREA	AREA	AREA	AREA	AREA	AREA	AREA	AREA	AREA	AREA	AREA	AREA	NO	CHOICE	CHOICE	TOTAL SCHOOL	TOTAL ENROLL	BASE UTILIZATION	NET BOUNDARY	BOUNDARY AREA	BOUNDARY UTILIZATION	OVER / UNDER CAPACITY
BUILDING UTILIZATION	1	2	3	4	5A	5B	5C	6	7	8	9	10	11	12	13	14	15	16	17	18	19	20	21	22	23	24	25	26	27	28	29A	29B	29C	30	31A	31B	31C	32	33	34	35	MATCH	IN	OUT	CAPACITY	6-8	TERMS				
	MP	MR	PLCLWT	DPLCSL	RRE	RC	SO/RC	SRE	ASBR	CO	CDIR	TEA	SRW	LLESW	FSRSS	HCSH	GSC	SSE	TCVV	NHWN	TW	TOTO	CPW	ORSR	MORW	REMW	HSJW	VETP	SSW	EP	PRSMS	MtoTC	NTC	GSHN	GHSB	MPL	RCW	CRW	CRE	CRN	RHSB				10/2/2014	10/3/16	COUNT		STUDENTS	AREA	COUNT
Paul R. Smith Middle																								22	52	26	6	34	41	12	972	62	9									0	28	143	1,287	938	73%	183	1236	96%	-51
Gulf Middle	35	16	82	68																														127	593	138	55	68				0	43	233	1,411	882	63%	110	1182	84%	-229
Seven Springs Middle										156	97	364		109	50	47	23	130	29	97	64	160	44																			2	147	84	1,350	1665	123%	-230	1370	101%	20
River Ridge Middle					696	54	109	14	3				3																														0	170	174	1,138	1064	93%	-189	879	77%	-259
Chasco Middle																																							80	24	782	0	45	170	850	693	82%	68	886	104%	36
TOTALS	35	16	82	68	696	54	109	14	3	156	97	364	3	109	50	47	23	130	29	97	64	160	44	22	52	26	6	34	41	12	972	62	9	127	593	138	55	68	80	24	782	2	433	804	6036	5242	87%	-58	5553	92%	-483

LOW INCOME	AREA	AREA	AREA	AREA	AREA	AREA	AREA	AREA	AREA	AREA	AREA	AREA	AREA	AREA	AREA	AREA	AREA	AREA	AREA	AREA	AREA	AREA	AREA	AREA	AREA	AREA	AREA	AREA	AREA	AREA	AREA	AREA	AREA	AREA	AREA	AREA	AREA	AREA	AREA	BASE AREA COUNT	BASE PERCENT LOW INCOME	NET BOUNDARY CHANGE	BOUNDARY AREA COUNT	BOUNDARY AREA PERCENT LOW INCOME
	1	2	3	4	5A	5B	5C	6	7	8	9	10	11	12	13	14	15	16	17	18	19	20	21	22	23	24	25	26	27	28	29A	29B	29C	30	31A	31B	31C	32	33	34	35					LOW INCOME	TERMS	LOW	LOW	AREA
	MP	MR	PLCLWT	DPLCSL	RRE	RC	SO/RC	SRE	ASBR	CO	CDIR	TEA	SRW	LLESW	FSRSS	HCSH	GSC	SSE	TCVV	NHWN	TW	TOTO	CPW	ORSR	MORW	REMW	HSJW	VETP	SSW	EP	PRSMS	MtoTC	NTC	GSHN	GHSB	MPL	RCW	CRW	CRE	CRN	RHSB						COUNT	INCOME	INCOME	COUNT
Paul R. Smith Middle																								6	17	3	3	26	30	9	794	53	9													950	101%	0	950	77%
Gulf Middle	14	5	49	33																														105	487	106	42	59								900	102%	0	900	76%
Seven Springs Middle										60	20	75		20	24	14	12	94	19	35	13	33	14																							433	26%	0	433	32%
River Ridge Middle					370	17	42	2	0				2																																		433	41%	0	433	49%
Chasco Middle																																							68	15	627						710	102%	0	710	80%
TOTALS	14	5	49	33	370	17	42	2	0	60	20	75	2	20	24	14	12	94	19	35	13	33	14	6	17	3	3	26	30	9	794	53	9	105	487	106	42	59	68	15	627						3426	65%	0	3426	62%
Percentages	40%	31%	60%	49%	53%	31%	39%	14%	0%	38%	21%	21%	67%	18%	48%	30%	52%	72%	66%	36%	20%	21%	32%	27%	33%	12%	50%	76%	73%	75%	82%	85%	100%	83%	82%	77%	76%	87%	85%	63%	80%										

MINORITY STUDENTS	AREA	AREA	AREA	AREA	AREA	AREA	AREA	AREA	AREA	AREA	AREA	AREA	AREA	AREA	AREA	AREA	AREA	AREA	AREA	AREA	AREA	AREA	AREA	AREA	AREA	AREA	AREA	AREA	AREA	AREA	AREA	AREA	AREA	AREA	AREA	AREA	AREA	AREA	AREA	BASE AREA COUNT	BASE PERCENT MINORITY	NET BOUNDARY CHANGE	BOUNDARY AREA COUNT	BOUNDARY AREA PERCENT MINORITY
	1	2	3	4	5A	5B	5C	6	7	8	9	10	11	12	13	14	15	16	17	18	19	20	21	22	23	24	25	26	27	28	29A	29B	29C	30	31A	31B	31C	32	33	34	35					MINORITY	TERMS	MINORITY	MINORITY	AREA
	MP	MR	PLCLWT	DPLCSL	RRE	RC	SO/RC	SRE	ASBR	CO	CDIR	TEA	SRW	LLESW	FSRSS	HCSH	GSC	SSE	TCVV	NHWN	TW	TOTO	CPW	ORSR	MORW	REMW	HSJW	VETP	SSW	EP	PRSMS	MtoTC	NTC	GSHN	GHSB	MPL	RCW	CRW	CRE	CRN	RHSB						COUNT			COUNT
Paul R. Smith Middle																								1	16	4	0	13	15	2	348	22	3													424	45%	0	424	34%
Gulf Middle	7	3	13	16																														61	216	48	14	28								406	46%	0	406	34%
Seven Springs Middle										50	26	64		13	11	12	5	42	8	13	8	17	3																							272	31%	0	272	20%
River Ridge Middle					119	10	16	6	1				0																																		152	9%	0	152	17%
Chasco Middle																																							24	6	273						303	28%	0	303	34%
TOTALS	7	3	13	16	119	10	16	6	1	50	26	64	0	13	11	12	5	42	8	13	8	17	3	1	16	4	0	13	15	2	348	22	3	61	216	48	14	28	24	6	273						1557	30%	0	1557	28%
Percentages	20%	19%	16%	24%	17%	19%	15%	43%	33%	32%	27%	18%	0%	12%	22%	26%	22%	32%	28%	13%	13%	11%	7%	5%	31%	15%	0%	38%	37%	17%	36%	35%	33%	48%	36%	35%	25%	41%	30%	25%	35%										

ESE STUDENTS	AREA	AREA	AREA	AREA	AREA	AREA	AREA	AREA	AREA	AREA	AREA	AREA	AREA	AREA	AREA	AREA	AREA	AREA	AREA	AREA	AREA	AREA	AREA	AREA	AREA	AREA	AREA	AREA	AREA	AREA	AREA	AREA	AREA	AREA	AREA	AREA	AREA	AREA	AREA	BASE AREA COUNT	BASE PERCENT ESE STUDENT	NET BOUNDARY CHANGE	BOUNDARY AREA COUNT	BOUNDARY AREA PERCENT ESE STUDENT
	1	2	3	4	5A	5B	5C	6	7	8	9	10	11	12	13	14	15	16	17	18	19	20	21	22	23	24	25	26	27	28	29A	29B	29C	30	31A	31B	31C	32	33	34	35					ESE	TERMS	ESE	ESE	AREA
	MP	MR	PLCLWT	DPLCSL	RRE	RC	SO/RC	SRE	ASBR	CO	CDIR	TEA	SRW	LLESW	FSRSS	HCSH	GSC	SSE	TCVV	NHWN	TW	TOTO	CPW	ORSR	MORW	REMW	HSJW	VETP	SSW	EP	PRSMS	MtoTC	NTC	GSHN	GHSB	MPL	RCW	CRW	CRE	CRN	RHSB						STUDENT	COUNT	STUDENT	STUDENT	COUNT
Paul R. Smith Middle																								2	9	8	0	3	8	4	243	16	4													297	32%	0	297	24%
Gulf Middle	9	3	27	17																														33	150	52	11	15								317	36%	0	317	27%
Seven Springs Middle										40	22	80		31	13	10	5	28	7	20	15	32	11																							314	36%	0	314	23%
River Ridge Middle					166	13	23	3	0				0																																		205	12%	0	205	23%
Chasco Middle																																							21	3	194						218	20%	0	218	25%
TOTALS	9	3	27	17	166	13	23	3	0	40	22	80	0	31	13	10	5	28	7	20	15	32	11	2	9	8	0	3	8	4	243	16	4	33	150	52	11	15	21	3	194						1351	26%	0	1351	24%
Percentages	26%	19%	33%	25%	24%	24%	21%	21%	0%	26%	23%	22%	0%	28%	26%	21%	22%	22%	24%	21%	23%	20%	25%	9%	17%	31%	0%	9%	20%	33%	25%	26%	44%	26%	25%	38%	20%	22%	26%	13%	25%										

West Side High School Boundaries: Option 9

| TOTAL POPULATION | AREA | AREA | AREA

West Side Middle School Boundaries: Option 9

| | | |

West Side Middle School Boundaries: Socioeconomic DATA-2016-17

	AREA	*AREA*	*AREA*	*AREA*	*AREA*	*AREA*	*AREA*	*AREA*	*AREA*	*AREA*	*AREA*	*AREA*	*AREA*	*AREA*	*AREA*	*AREA*	*AREA*	*AREA*	*AREA*	*AREA*	*AREA*	*AREA*
LOW INCOME	1	2	3	4	5B	6	7	8	9	11	12	13	22	23	24	25	26	27	28	30	33	34
	MP	MR	PLCLWT	DPLCSL	RC	SRE	ASBR	CO	CDIR	SRW	LLESW	FSRSS	ORSR	MORW	REMW	HSJW	VETP	SSW	EP	GSHN	CRE	CRN
Paul R. Smith Middle																						
Gulf Middle																				105	68	
Seven Springs Middle						2	0	60	20	2	20	24	6	17	3	3	26	30	9			
River Ridge Middle	14	5	49	33	17																	
Chasco Middle																						15
TOTALS	14	5	49	33	17	2	0	60	20	2	20	24	6	17	3	3	26	30	9	105	68	15
Percentages	40%	31%	60%	49%	31%	14%	0%	38%	21%	67%	18%	48%	27%	33%	12%	50%	76%	73%	75%	83%	85%	63%
	AREA	*AREA*	*AREA*	*AREA*	*AREA*	*AREA*	*AREA*	*AREA*	*AREA*	*AREA*	*AREA*	*AREA*	*AREA*	*AREA*	*AREA*	*AREA*	*AREA*	*AREA*	*AREA*	*AREA*	*AREA*	*AREA*
MINORITY STUDENTS	1	2	3	4	5B	6	7	8	9	11	12	13	22	23	24	25	26	27	28	30	33	34
	MP	MR	PLCLWT	DPLCSL	RC	SRE	ASBR	CO	CDIR	SRW	LLESW	FSRSS	ORSR	MORW	REMW	HSJW	VETP	SSW	EP	GSHN	CRE	CRN
Paul R. Smith Middle																						
Gulf Middle																				61	24	
Seven Springs Middle						6	1	50	26	0	13	11	1	16	4	0	13	15	2			
River Ridge Middle	7	3	13	16	10																	
Chasco Middle																						6
TOTALS	7	3	13	16	10	6	1	50	26	0	13	11	1	16	4	0	13	15	2	61	24	6
Percentages	20%	19%	16%	24%	19%	43%	33%	32%	27%	0%	12%	22%	5%	31%	15%	0%	38%	37%	17%	48%	30%	25%

West Side Middle School Boundaries: Scenario A

| | | |

West Side Middle School Boundaries: Scenario B

| | | |

West Side Middle School Boundaries: Scenario C

TOTAL POPULATION	AREA 1	AREA 2	AREA 3	AREA 4	AREA 5A	AREA 5B	AREA 5C	AREA 6	AREA 7	AREA 8	AREA 9	AREA 10	AREA 11	AREA 12	AREA 13	AREA 14	AREA 15	AREA 16	AREA 17	AREA 18	AREA 19	AREA 20	AREA 21	AREA 22	AREA 23	AREA 24	AREA 25	AREA 26	AREA 27	AREA 28	AREA 29A	AREA 29B	AREA 29C	AREA 30	AREA 31A	AREA 31B	AREA 31C	AREA 32	AREA 33	AREA 34	AREA 35	NO	CHOICE	CHOICE	TOTAL SCHOOL PERMANENT	TOTAL ENROLL	BASE UTILIZATION	NET BOUNDARY	BOUNDARY AREA	BOUNDARY UTILIZATION	OVER / UNDER CAPACITY
BUILDING UTILIZATION	1	2	3	4	5A	5B	5C	6	7	8	9	10	11	12	13	14	15	16	17	18	19	20	21	22	23	24	25	26	27	28	29A	29B	29C	30	31A	31B	31C	32	33	34	35	MATCH	IN	OUT	CAPACITY 10/2/2014	ENROLL 10/3/16	TERMS	BOUNDARY AREA	BOUNDARY AREA	BOUNDARY UTILIZATION	CAPACITY AREA
	MP	MR	PLCLWT	DPLCSL	RRE	RC	SO/RC	SRE	ASBR	CO	CDIR	TEA	SRW	LLESW	FSRSS	HCSH	GSC	SSE	TCVV	NHWN	TW	TOTO	CPW	ORSR	MORW	REMW	HSJW	VETP	SSW	EP	PRSMS	MtoTC	NTC	GSHN	GHSB	MPL	RCW	CRW	CRE	CRN	RHSB				STUDENTS 6-8					
Paul R. Smith Middle																															972	62	9									0	28	143	1,287	938	73%	-10	1043	81%	-244
Gulf Middle	35	16	82	68		54																												127	593	138	55	68	80			0	43	233	1,411	882	63%	244	1316	93%	-95
Seven Springs Middle									3	156	97	364		109	50	47	23	130	29	97	64	160	44	22	52	26	6	34	41	12												2	147	84	1,350	1665	123%	-34	1566	116%	216
River Ridge Middle					696		109	14					3																												0	170	174	1,138	1064	93%	-246	822	72%	-316
Chasco Middle																																								24	782	0	45	170	850	693	82%	-12	806	95%	-44
TOTALS	35	16	82	68	696	54	109	14	3	156	97	364	3	109	50	47	23	130	29	97	64	160	44	22	52	26	6	34	41	12	972	62	9	127	593	138	55	68	80	24	782	2	433	804	6036	5242	87%	-58	5553	92%	-483

LOW INCOME	AREA 1	AREA 2	AREA 3	AREA 4	AREA 5A	AREA 5B	AREA 5C	AREA 6	AREA 7	AREA 8	AREA 9	AREA 10	AREA 11	AREA 12	AREA 13	AREA 14	AREA 15	AREA 16	AREA 17	AREA 18	AREA 19	AREA 20	AREA 21	AREA 22	AREA 23	AREA 24	AREA 25	AREA 26	AREA 27	AREA 28	AREA 29A	AREA 29B	AREA 29C	AREA 30	AREA 31A	AREA 31B	AREA 31C	AREA 32	AREA 33	AREA 34	AREA 35	BASE AREA COUNT LOW INCOME	BASE AREA PERCENT LOW INCOME	NET BOUNDARY CHANGE	BOUNDARY AREA COUNT	BOUNDARY AREA PERCENT LOW INCOME
	MP	MR	PLCLWT	DPLCSL	RRE	RC	SO/RC	SRE	ASBR	CO	CDIR	TEA	SRW	LLESW	FSRSS	HCSH	GSC	SSE	TCVV	NHWN	TW	TOTO	CPW	ORSR	MORW	REMW	HSJW	VETP	SSW	EP	PRSMS	MtoTC	NTC	GSHN	GHSB	MPL	RCW	CRW	CRE	CRN	RHSB	LOW INCOME	TERMS COUNT	INCOME	INCOME	COUNT
Paul R. Smith Middle																															794	53	9									856	91%	0	856	82%
Gulf Middle	14	5	49	33		17																												105	487	106	42	59	68			985	112%	0	985	75%
Seven Springs Middle									0	60	20	75		20	24	14	12	94	19	35	13	33	14	6	17	3	3	26	30	9												527	32%	0	527	34%
River Ridge Middle					370		42	2					2																												416	39%	0	416	51%
Chasco Middle																																								15	627	642	93%	0	642	80%
TOTALS	14	5	49	33	370	17	42	2	0	60	20	75	2	20	24	14	12	94	19	35	13	33	14	6	17	3	3	26	30	9	794	53	9	105	487	106	42	59	68	15	627	3426	65%	0	3426	62%
Percentages	40%	31%	60%	49%	53%	31%	39%	14%	0%	38%	21%	21%	67%	18%	48%	30%	52%	72%	66%	36%	20%	21%	32%	27%	33%	12%	50%	76%	73%	75%	82%	85%	100%	83%	82%	77%	76%	87%	85%	63%	80%									

MINORITY STUDENTS	AREA 1	AREA 2	AREA 3	AREA 4	AREA 5A	AREA 5B	AREA 5C	AREA 6	AREA 7	AREA 8	AREA 9	AREA 10	AREA 11	AREA 12	AREA 13	AREA 14	AREA 15	AREA 16	AREA 17	AREA 18	AREA 19	AREA 20	AREA 21	AREA 22	AREA 23	AREA 24	AREA 25	AREA 26	AREA 27	AREA 28	AREA 29A	AREA 29B	AREA 29C	AREA 30	AREA 31A	AREA 31B	AREA 31C	AREA 32	AREA 33	AREA 34	AREA 35	BASE AREA COUNT MINORITY	BASE AREA PERCENT MINORITY	NET BOUNDARY CHANGE	BOUNDARY AREA COUNT	BOUNDARY AREA PERCENT MINORITY
	MP	MR	PLCLWT	DPLCSL	RRE	RC	SO/RC	SRE	ASBR	CO	CDIR	TEA	SRW	LLESW	FSRSS	HCSH	GSC	SSE	TCVV	NHWN	TW	TOTO	CPW	ORSR	MORW	REMW	HSJW	VETP	SSW	EP	PRSMS	MtoTC	NTC	GSHN	GHSB	MPL	RCW	CRW	CRE	CRN	RHSB	MINORITY	TERMS COUNT	MINORITY	MINORITY	AREA COUNT
Paul R. Smith Middle																															348	22	3									373	40%	0	373	36%
Gulf Middle	7	3	13	16		10																												61	216	48	14	28	24			440	50%	0	440	33%
Seven Springs Middle									1	50	26	64		13	11	12	5	42	8	13	8	17	3	1	16	4	0	13	15	2												324	37%	0	324	21%
River Ridge Middle					119		16	6					0																												141	8%	0	141	17%
Chasco Middle																																								6	273	279	26%	0	279	35%
TOTALS	7	3	13	16	119	10	16	6	1	50	26	64	0	13	11	12	5	42	8	13	8	17	3	1	16	4	0	13	15	2	348	22	3	61	216	48	14	28	24	6	273	1557	30%	0	1557	28%
Percentages	20%	19%	16%	24%	17%	19%	15%	43%	33%	32%	27%	18%	0%	12%	22%	26%	22%	32%	28%	13%	13%	11%	7%	5%	31%	15%	0%	38%	37%	17%	36%	35%	33%	48%	36%	35%	25%	41%	30%	25%	35%									

ESE STUDENTS	AREA 1	AREA 2	AREA 3	AREA 4	AREA 5A	AREA 5B	AREA 5C	AREA 6	AREA 7	AREA 8	AREA 9	AREA 10	AREA 11	AREA 12	AREA 13	AREA 14	AREA 15	AREA 16	AREA 17	AREA 18	AREA 19	AREA 20	AREA 21	AREA 22	AREA 23	AREA 24	AREA 25	AREA 26	AREA 27	AREA 28	AREA 29A	AREA 29B	AREA 29C	AREA 30	AREA 31A	AREA 31B	AREA 31C	AREA 32	AREA 33	AREA 34	AREA 35	BASE AREA COUNT ESE	BASE AREA PERCENT ESE STUDENT	NET BOUNDARY CHANGE	BOUNDARY AREA COUNT	BOUNDARY AREA PERCENT ESE STUDENT
	MP	MR	PLCLWT	DPLCSL	RRE	RC	SO/RC	SRE	ASBR	CO	CDIR	TEA	SRW	LLESW	FSRSS	HCSH	GSC	SSE	TCVV	NHWN	TW	TOTO	CPW	ORSR	MORW	REMW	HSJW	VETP	SSW	EP	PRSMS	MtoTC	NTC	GSHN	GHSB	MPL	RCW	CRW	CRE	CRN	RHSB	ESE STUDENT	TERMS COUNT	ESE STUDENT	ESE STUDENT	AREA COUNT
Paul R. Smith Middle																															243	16	4									263	28%	0	263	25%
Gulf Middle	9	3	27	17		13																												33	150	52	11	15	21			351	40%	0	351	27%
Seven Springs Middle									0	40	22	80		31	13	10	5	28	7	20	15	32	11	2	9	8	0	3	8	4												348	39%	0	348	22%
River Ridge Middle					166		23	3					0																												192	12%	0	192	23%
Chasco Middle																																								3	194	197	19%	0	197	24%
TOTALS	9	3	27	17	166	13	23	3	0	40	22	80	0	31	13	10	5	28	7	20	15	32	11	2	9	8	0	3	8	4	243	16	4	33	150	52	11	15	21	3	194	1351	26%	0	1351	24%
Percentages	26%	19%	33%	25%	24%	24%	21%	21%	0%	26%	23%	22%	0%	28%	26%	21%	22%	22%	24%	21%	23%	20%	25%	9%	17%	31%	0%	9%	20%	33%	25%	26%	44%	26%	25%	38%	20%	22%	26%	13%	25%					

PROJECTED 2027 POPULATION	AREA 1	AREA 2	AREA 3	AREA 4	AREA 5A	AREA 5B	AREA 5C	AREA 6	AREA 7	AREA 8	AREA 9	AREA 10	AREA 11	AREA 12	AREA 13	AREA 14	AREA 15	AREA 16	AREA 17	AREA 18	AREA 19	AREA 20	AREA 21	AREA 22	AREA 23	AREA 24	AREA 25	AREA 26	AREA 27	AREA 28	AREA 29A	AREA 29B	AREA 29C	AREA 30	AREA 31A	AREA 31B	AREA 31C	AREA 32	AREA 33	AREA 34	AREA 35	NO	CHOICE	CHOICE	TOTAL SCHOOL PERMANENT	TOTAL ENROLL	BASE UTILIZATION	NET BOUNDARY	BOUNDARY AREA	BOUNDARY UTILIZATION	OVER / UNDER CAPACITY
BUILDING UTILIZATION	1	2	3	4	5A	5B	5C	6	7	8	9	10	11	12	13	14	15	16	17	18	19	20	21	22	23	24	25	26	27	28	29A	29B	29C	30	31A	31B	31C	32	33	34	35	MATCH	IN	OUT	CAPACITY 10/2/2014	ENROLL 10/3/16	TERMS	BOUNDARY AREA	BOUNDARY AREA	BOUNDARY UTILIZATION	CAPACITY AREA
	MP	MR	PLCLWT	DPLCSL	RRE	RC	SO/RC	SRE	ASBR	CO	CDIR	TEA	SRW	LLESW	FSRSS	HCSH	GSC	SSE	TCVV	NHWN	TW	TOTO	CPW	ORSR	MORW	REMW	HSJW	VETP	SSW	EP	PRSMS	MtoTC	NTC	GSHN	GHSB	MPL	RCW	CRW	CRE	CRN	RHSB				STUDENTS 6-8					
Paul R. Smith Middle																															*1026*	*62*	*9*									*0*	*28*	*143*	1,287	938	73%	44	*1097*	*85%*	*-190*
Gulf Middle	*35*	*16*	*82*	*69*		*54*																												*127*	*613*	*138*	*55*	*75*	*86*			*0*	*43*	*233*	1,411	882	63%	278	*1350*	*96%*	*-61*
Seven Springs Middle									*113*	*160*	*113*	*378*		*187*	*52*	*47*	*31*	*130*	*29*	*104*	*120*	*160*	*44*	*22*	*52*	*27*	*6*	*35*	*41*	*12*												*2*	*147*	*84*	1,350	1665	123%	263	*1863*	*138%*	*513*
River Ridge Middle					*722*		*109*	*212*					*196*																												*0*	*170*	*174*	1,138	1064	93%	171	*1239*	*109%*	*101*
Chasco Middle																																								*29*	*786*	*0*	*45*	*170*	850	693	82%	*-3*	*815*	*96%*	*-35*
TOTALS	*35*	*16*	*82*	*69*	*722*	*54*	*109*	*212*	*113*	*160*	*113*	*378*	*196*	*187*	*52*	*47*	*31*	*130*	*29*	*104*	*120*	*160*	*44*	*22*	*52*	*27*	*6*	*35*	*41*	*12*	*1026*	*62*	*9*	*127*	*613*	*138*	*55*	*75*	*86*	*29*	*786*	*2*	*433*	*804*	6036	5242	87%	753	*6364*	*105%*	*328*

West Side Middle School Boundaries: Scenario D

	MP	MR	PLCLWT	DPLCSL	RRE	RC	SO/RC	SRE	ASBR	CO	CDIR	TEA	SRW	LLESW	FSRSS	HCSH	GSC	SSE	TCVV	NHWN	TW	TOTO	CPW	ORSR	MORW	REMW	HSJW	VETP	SSW	EP	PRSMS	MtoTC	NTC	GSHN	GHSB	MPL	RCW	CRW	CRE	CRN	RHSB
TOTAL POPULATION	AREA	AREA	AREA	AREA	AREA	AREA	AREA	AREA	AREA	AREA	AREA	AREA	AREA	AREA	AREA	AREA	AREA	AREA	AREA	AREA	AREA	AREA	AREA	AREA	AREA	AREA	AREA	AREA	AREA	AREA	AREA	AREA	AREA	AREA	AREA	AREA	AREA	AREA	AREA	AREA	AREA
BUILDING UTILIZATION	1	2	3	4	5A	5B	5C	6	7	8	9	10	11	12	13	14	15	16	17	18	19	20	21	22	23	24	25	26	27	28	29A	29B	29C	30	31A	31B	31C	32	33	34	35
	MP	MR	PLCLWT	DPLCSL	RRE	RC	SO/RC	SRE	ASBR	CO	CDIR	TEA	SRW	LLESW	FSRSS	HCSH	GSC	SSE	TCVV	NHWN	TW	TOTO	CPW	ORSR	MORW	REMW	HSJW	VETP	SSW	EP	PRSMS	MtoTC	NTC	GSHN	GHSB	MPL	RCW	CRW	CRE	CRN	RHSB
Paul R. Smith Middle																															972	62	9	127							
Gulf Middle	35	16	82	68																															593	138	55	68	80		
Seven Springs Middle									3	156	97	364		109	50	47	23	130	29	97	64	160	44	22	52	26	6	34	41	12											
River Ridge Middle					696	54	109	14					3																												
Chasco Middle																																							24	782
TOTALS	35	16	82	68	696	54	109	14	3	156	97	364	3	109	50	47	23	130	29	97	64	160	44	22	52	26	6	34	41	12	972	62	9	127	593	138	55	68	80	24	782

	NO MATCH	CHOICE IN	CHOICE OUT	TOTAL SCHOOL PERMANENT CAPACITY 10/2/2014	*TOTAL* ENROLL STUDENTS 6-8 10/3/16	BASE UTILIZATION PERCENT TERMS COUNT	NET BOUNDARY CHANGE	BOUNDARY AREA STUDENTS COUNT	BOUNDARY UTILIZATION PERCENT AREA COUNT	OVER / UNDER CAPACITY AREA COUNT
Paul R. Smith Middle	0	28	143	1,287	938	73%	117	1170	91%	-117
Gulf Middle	0	43	233	1,411	882	63%	63	1135	80%	-276
Seven Springs Middle	2	147	84	1,350	1665	123%	-34	1566	116%	216
River Ridge Middle	0	170	174	1,138	1064	93%	-192	876	77%	-262
Chasco Middle	0	45	170	850	693	82%	-12	806	95%	-44
TOTALS	2	433	804	6036	5242	87%	-58	5553	92%	-483

	MP	MR	PLCLWT	DPLCSL	RRE	RC	SO/RC	SRE	ASBR	CO	CDIR	TEA	SRW	LLESW	FSRSS	HCSH	GSC	SSE	TCVV	NHWN	TW	TOTO	CPW	ORSR	MORW	REMW	HSJW	VETP	SSW	EP	PRSMS	MtoTC	NTC	GSHN	GHSB	MPL	RCW	CRW	CRE	CRN	RHSB
LOW INCOME	AREA	AREA	AREA	AREA	AREA	AREA	AREA	AREA	AREA	AREA	AREA	AREA	AREA	AREA	AREA	AREA	AREA	AREA	AREA	AREA	AREA	AREA	AREA	AREA	AREA	AREA	AREA	AREA	AREA	AREA	AREA	AREA	AREA	AREA	AREA	AREA	AREA	AREA	AREA	AREA	AREA
	1	2	3	4	5A	5B	5C	6	7	8	9	10	11	12	13	14	15	16	17	18	19	20	21	22	23	24	25	26	27	28	29A	29B	29C	30	31A	31B	31C	32	33	34	35
	MP	MR	PLCLWT	DPLCSL	RRE	RC	SO/RC	SRE	ASBR	CO	CDIR	TEA	SRW	LLESW	FSRSS	HCSH	GSC	SSE	TCVV	NHWN	TW	TOTO	CPW	ORSR	MORW	REMW	HSJW	VETP	SSW	EP	PRSMS	MtoTC	NTC	GSHN	GHSB	MPL	RCW	CRW	CRE	CRN	RHSB
Paul R. Smith Middle																															794	53	9	105							
Gulf Middle	14	5	49	33																															487	106	42	59	68		
Seven Springs Middle									0	60	20	75		20	24	14	12	94	19	35	13	33	14	6	17	3	3	26	30	9											
River Ridge Middle					370	17	42	2					2																												
Chasco Middle																																							15	627
TOTALS	14	5	49	33	370	17	42	2	0	60	20	75	2	20	24	14	12	94	19	35	13	33	14	6	17	3	3	26	30	9	794	53	9	105	487	106	42	59	68	15	627
Percentages	40%	31%	60%	49%	53%	31%	39%	14%	0%	38%	21%	21%	67%	18%	48%	30%	52%	72%	66%	36%	20%	21%	32%	27%	33%	12%	50%	76%	73%	75%	82%	85%	100%	83%	82%	77%	76%	87%	85%	63%	80%

	BASE AREA COUNT	BASE PERCENT LOW INCOME	NET BOUNDARY CHANGE	BOUNDARY AREA COUNT	BOUNDARY PERCENT LOW INCOME
Paul R. Smith Middle	961	102%	0	961	82%
Gulf Middle	863	98%	0	863	76%
Seven Springs Middle	527	32%	0	527	34%
River Ridge Middle	433	41%	0	433	49%
Chasco Middle	642	93%	0	642	80%
TOTALS	3426	65%	0	3426	62%

	MP	MR	PLCLWT	DPLCSL	RRE	RC	SO/RC	SRE	ASBR	CO	CDIR	TEA	SRW	LLESW	FSRSS	HCSH	GSC	SSE	TCVV	NHWN	TW	TOTO	CPW	ORSR	MORW	REMW	HSJW	VETP	SSW	EP	PRSMS	MtoTC	NTC	GSHN	GHSB	MPL	RCW	CRW	CRE	CRN	RHSB
MINORITY STUDENTS	AREA	AREA	AREA	AREA	AREA	AREA	AREA	AREA	AREA	AREA	AREA	AREA	AREA	AREA	AREA	AREA	AREA	AREA	AREA	AREA	AREA	AREA	AREA	AREA	AREA	AREA	AREA	AREA	AREA	AREA	AREA	AREA	AREA	AREA	AREA	AREA	AREA	AREA	AREA	AREA	AREA
	1	2	3	4	5A	5B	5C	6	7	8	9	10	11	12	13	14	15	16	17	18	19	20	21	22	23	24	25	26	27	28	29A	29B	29C	30	31A	31B	31C	32	33	34	35
	MP	MR	PLCLWT	DPLCSL	RRE	RC	SO/RC	SRE	ASBR	CO	CDIR	TEA	SRW	LLESW	FSRSS	HCSH	GSC	SSE	TCVV	NHWN	TW	TOTO	CPW	ORSR	MORW	REMW	HSJW	VETP	SSW	EP	PRSMS	MtoTC	NTC	GSHN	GHSB	MPL	RCW	CRW	CRE	CRN	RHSB
Paul R. Smith Middle																															348	22	3	61							
Gulf Middle	7	3	13	16		10																													216	48	14	28	24		
Seven Springs Middle									1	50	26	64		13	11	12	5	42	8	13	8	17	3	1	16	4	0	13	15	2											
River Ridge Middle					119		16	6					0																												
Chasco Middle																																							6	273
TOTALS	7	3	13	16	119	10	16	6	1	50	26	64	0	13	11	12	5	42	8	13	8	17	3	1	16	4	0	13	15	2	348	22	3	61	216	48	14	28	24	6	273
Percentages	20%	19%	16%	24%	17%	19%	15%	43%	33%	32%	27%	18%	0%	12%	22%	26%	22%	32%	28%	13%	13%	11%	7%	5%	31%	15%	0%	38%	37%	17%	36%	35%	33%	48%	36%	35%	25%	41%	30%	25%	35%

	BASE AREA COUNT	BASE PERCENT MINORITY	NET BOUNDARY CHANGE	BOUNDARY AREA COUNT	BOUNDARY PERCENT MINORITY
Paul R. Smith Middle	434	46%	0	434	37%
Gulf Middle	379	43%	0	379	33%
Seven Springs Middle	324	37%	0	324	21%
River Ridge Middle	141	8%	0	141	16%
Chasco Middle	279	26%	0	279	35%
TOTALS	1557	30%	0	1557	28%

	MP	MR	PLCLWT	DPLCSL	RRE	RC	SO/RC	SRE	ASBR	CO	CDIR	TEA	SRW	LLESW	FSRSS	HCSH	GSC	SSE	TCVV	NHWN	TW	TOTO	CPW	ORSR	MORW	REMW	HSJW	VETP	SSW	EP	PRSMS	MtoTC	NTC	GSHN	GHSB	MPL	RCW	CRW	CRE	CRN	RHSB
ESE STUDENTS	AREA	AREA	AREA	AREA	AREA	AREA	AREA	AREA	AREA	AREA	AREA	AREA	AREA	AREA	AREA	AREA	AREA	AREA	AREA	AREA	AREA	AREA	AREA	AREA	AREA	AREA	AREA	AREA	AREA	AREA	AREA	AREA	AREA	AREA	AREA	AREA	AREA	AREA	AREA	AREA	AREA
	1	2	3	4	5A	5B	5C	6	7	8	9	10	11	12	13	14	15	16	17	18	19	20	21	22	23	24	25	26	27	28	29A	29B	29C	30	31A	31B	31C	32	33	34	35
	MP	MR	PLCLWT	DPLCSL	RRE	RC	SO/RC	SRE	ASBR	CO	CDIR	TEA	SRW	LLESW	FSRSS	HCSH	GSC	SSE	TCVV	NHWN	TW	TOTO	CPW	ORSR	MORW	REMW	HSJW	VETP	SSW	EP	PRSMS	MtoTC	NTC	GSHN	GHSB	MPL	RCW	CRW	CRE	CRN	RHSB
Paul R. Smith Middle																															243	16	4	33							
Gulf Middle	9	3	27	17		13																													150	52	11	15	21		
Seven Springs Middle									0	40	22	80		31	13	10	5	28	7	20	15	32	11	2	9	8	0	3	8	4											
River Ridge Middle					166		23	3					0																												
Chasco Middle																																							3	194
TOTALS	9	3	27	17	166	13	23	3	0	40	22	80	0	31	13	10	5	28	7	20	15	32	11	2	9	8	0	3	8	4	243	16	4	33	150	52	11	15	21	3	194
Percentages	26%	19%	33%	25%	24%	24%	21%	21%	0%	26%	23%	22%	0%	28%	26%	21%	22%	22%	24%	21%	23%	20%	25%	9%	17%	31%	0%	9%	20%	33%	25%	26%	44%	26%	25%	38%	20%	22%	26%	13%	25%

	BASE AREA COUNT	BASE PERCENT ESE STUDENT	NET BOUNDARY CHANGE	BOUNDARY AREA COUNT	BOUNDARY PERCENT ESE STUDENT
Paul R. Smith Middle	296	32%	0	296	25%
Gulf Middle	318	36%	0	318	28%
Seven Springs Middle	348	39%	0	348	22%
River Ridge Middle	192	12%	0	192	22%
Chasco Middle	197	19%	0	197	24%
TOTALS	1351	26%	0	1351	24%

	MP	MR	PLCLWT	DPLCSL	RRE	RC	SO/RC	SRE	ASBR	CO	CDIR	TEA	SRW	LLESW	FSRSS	HCSH	GSC	SSE	TCVV	NHWN	TW	TOTO	CPW	ORSR	MORW	REMW	HSJW	VETP	SSW	EP	PRSMS	MtoTC	NTC	GSHN	GHSB	MPL	RCW	CRW	CRE	CRN	RHSB
PROJECTED 2027 POPULATION	AREA	AREA	AREA	AREA	AREA	AREA	AREA	AREA	AREA	AREA	AREA	AREA	AREA	AREA	AREA	AREA	AREA	AREA	AREA	AREA	AREA	AREA	AREA	AREA	AREA	AREA	AREA	AREA	AREA	AREA	AREA	AREA	AREA	AREA	AREA	AREA	AREA	AREA	AREA	AREA	AREA
BUILDING UTILIZATION	1	2	3	4	5A	5B	5C	6	7	8	9	10	11	12	13	14	15	16	17	18	19	20	21	22	23	24	25	26	27	28	29A	29B	29C	30	31A	31B	31C	32	33	34	35
	MP	MR	PLCLWT	DPLCSL	RRE	RC	SO/RC	SRE	ASBR	CO	CDIR	TEA	SRW	LLESW	FSRSS	HCSH	GSC	SSE	TCVV	NHWN	TW	TOTO	CPW	ORSR	MORW	REMW	HSJW	VETP	SSW	EP	PRSMS	MtoTC	NTC	GSHN	GHSB	MPL	RCW	CRW	CRE	CRN	RHSB
Paul R. Smith Middle																															1026	62	9	127	613	138	55	75	86	29	786
Gulf Middle	35	16	82	69					113	160	113	378		187	52	47	31	130	29	104	120	160	44	22	52	27	6	35	41	12											
Seven Springs Middle					722	54	109	212					196																												
River Ridge Middle																																								
Chasco Middle																																								
TOTALS	35	16	82	69	722	54	109	212	113	160	113	378	196	187	52	47	31	130	29	104	120	160	44	22	52	27	6	35	41	12	1026	62	9	127	613	138	55	75	86	29	786

	NO MATCH	CHOICE IN	CHOICE OUT	TOTAL SCHOOL PERMANENT CAPACITY 10/2/2014	*TOTAL* ENROLL STUDENTS 6-8 10/3/16	BASE UTILIZATION PERCENT TERMS COUNT	NET BOUNDARY CHANGE	BOUNDARY AREA STUDENTS COUNT	BOUNDARY UTILIZATION PERCENT AREA COUNT	OVER / UNDER CAPACITY AREA COUNT
Paul R. Smith Middle	0	28	143	1,287	938	73%	171	1224	95%	-63
Gulf Middle	0	43	233	1,411	882	63%	97	1169	83%	-242
Seven Springs Middle	2	147	84	1,350	1665	123%	263	1863	138%	513
River Ridge Middle	0	170	174	1,138	1064	93%	225	1293	114%	155
Chasco Middle	0	45	170	850	693	82%	-3	815	96%	-35
TOTALS	2	433	804	6036	5242	87%	753	6364	105%	328

West Side Middle School Boundaries: Scenario E

	MP	MR	PLCLWT	DPLCSL	RRE	RC	SO/RC	SRE	ASBR	CO	CDIR	TEA	SRW	LLESW	FSRSS	HCSH	GSC	SSE	TCVV	NHWN	TW	TOTO	CPW	ORSR	MORW	REMW	HSJW	VETP	SSW	EP	PRSMS	MtoTC	NTC	GSHN	GHSB	MPL	RCW	CRW	CRE	CRN	RHSB
TOTAL POPULATION	AREA	AREA	AREA	AREA	AREA	AREA	AREA	AREA	AREA	AREA	AREA	AREA	AREA	AREA	AREA	AREA	AREA	AREA	AREA	AREA	AREA	AREA	AREA	AREA	AREA	AREA	AREA	AREA	AREA	AREA	AREA	AREA	AREA	AREA	AREA	AREA	AREA	AREA	AREA	AREA	AREA
BUILDING UTILIZATION	1	2	3	4	5A	5B	5C	6	7	8	9	10	11	12	13	14	15	16	17	18	19	20	21	22	23	24	25	26	27	28	29A	29B	29C	30	31A	31B	31C	32	33	34	35
	MP	MR	PLCLWT	DPLCSL	RRE	RC	SO/RC	SRE	ASBR	CO	CDIR	TEA	SRW	LLESW	FSRSS	HCSH	GSC	SSE	TCVV	NHWN	TW	TOTO	CPW	ORSR	MORW	REMW	HSJW	VETP	SSW	EP	PRSMS	MtoTC	NTC	GSHN	GHSB	MPL	RCW	CRW	CRE	CRN	RHSB
Paul R. Smith Middle																															972	62	9								
Gulf Middle	35	16	82	68																														127	593	138	55	68	80		
Seven Springs Middle										156	97	364		109	50	47	23	130	29	97	64	160	44	22	52	26	6	34	41	12										
River Ridge Middle					696	54	109	14	3				3																												
Chasco Middle																																								24	782
TOTALS	35	16	82	68	696	54	109	14	3	156	97	364	3	109	50	47	23	130	29	97	64	160	44	22	52	26	6	34	41	12	972	62	9	127	593	138	55	68	80	24	782

	MATCH	IN	OUT	TOTAL SCHOOL PERMANENT CAPACITY 10/2/2014	TOTAL ENROLL STUDENTS 6-8 10/3/16	BASE UTILIZATION PERCENT TERMS COUNT	NET BOUNDARY CHANGE	BOUNDARY AREA COUNT	BOUNDARY UTILIZATION PERCENT AREA COUNT	OVER / UNDER CAPACITY
Paul R. Smith Middle	0	28	143	1,287	938	73%	-10	1043	81%	-244
Gulf Middle	0	43	233	1,411	882	63%	190	1262	89%	-149
Seven Springs Middle	2	147	84	1,350	1665	123%	-37	1563	116%	213
River Ridge Middle	0	170	174	1,138	1064	93%	-189	879	77%	-259
Chasco Middle	0	45	170	850	693	82%	-12	806	95%	-44
TOTALS	2	433	804	6036	5242	87%	-58	5553	92%	-483

	BASE AREA COUNT LOW INCOME	BASE PERCENT TERMS LOW INCOME COUNT	NET BOUNDARY CHANGE LOW INCOME	BOUNDARY AREA COUNT LOW INCOME	BOUNDARY PERCENT AREA COUNT
Paul R. Smith Middle	856	91%	0	856	82%
Gulf Middle	968	110%	0	968	77%
Seven Springs Middle	527	32%	0	527	34%
River Ridge Middle	433	41%	0	433	49%
Chasco Middle	642	93%	0	642	80%
TOTALS	3426	65%	0	3426	62%
Percentages					

	BASE AREA COUNT MINORITY	BASE PERCENT TERMS MINORITY	NET BOUNDARY CHANGE MINORITY	BOUNDARY AREA COUNT MINORITY	BOUNDARY PERCENT AREA MINORITY
Paul R. Smith Middle	373	40%	0	373	36%
Gulf Middle	430	49%	0	430	34%
Seven Springs Middle	323	37%	0	323	21%
River Ridge Middle	152	9%	0	152	17%
Chasco Middle	279	26%	0	279	35%
TOTALS	1557	30%	0	1557	28%
Percentages					

	BASE AREA COUNT ESE STUDENT	BASE PERCENT TERMS ESE STUDENT COUNT	NET BOUNDARY CHANGE ESE	BOUNDARY AREA COUNT ESE STUDENT	BOUNDARY PERCENT AREA ESE STUDENT COUNT
Paul R. Smith Middle	263	28%	0	263	25%
Gulf Middle	338	38%	0	338	27%
Seven Springs Middle	348	39%	0	348	22%
River Ridge Middle	205	12%	0	205	23%
Chasco Middle	197	19%	0	197	24%
TOTALS	1351	26%	0	1351	24%

	MP	MR	PLCLWT	DPLCSL	RRE	RC	SO/RC	SRE	ASBR	CO	CDIR	TEA	SRW	LLESW	FSRSS	HCSH	GSC	SSE	TCVV	NHWN	TW	TOTO	CPW	ORSR	MORW	REMW	HSJW	VETP	SSW	EP	PRSMS	MtoTC	NTC	GSHN	GHSB	MPL	RCW	CRW	CRE	CRN	RHSB
PROJECTED 2027 POPULATION	AREA	AREA	AREA	AREA	AREA	AREA	AREA	AREA	AREA	AREA	AREA	AREA	AREA	AREA	AREA	AREA	AREA	AREA	AREA	AREA	AREA	AREA	AREA	AREA	AREA	AREA	AREA	AREA	AREA	AREA	AREA	AREA	AREA	AREA	AREA	AREA	AREA	AREA	AREA	AREA	AREA
BUILDING UTILIZATION	1	2	3	4	5A	5B	5C	6	7	8	9	10	11	12	13	14	15	16	17	18	19	20	21	22	23	24	25	26	27	28	29A	29B	29C	30	31A	31B	31C	32	33	34	35
	MP	MR	PLCLWT	DPLCSL	RRE	RC	SO/RC	SRE	ASBR	CO	CDIR	TEA	SRW	LLESW	FSRSS	HCSH	GSC	SSE	TCVV	NHWN	TW	TOTO	CPW	ORSR	MORW	REMW	HSJW	VETP	SSW	EP	PRSMS	MtoTC	NTC	GSHN	GHSB	MPL	RCW	CRW	CRE	CRN	RHSB
Paul R. Smith Middle																															1026	62	9								
Gulf Middle	35	16	82	69						160	113	378		187	52	47	31	130	29	104	120	160	44	22	52	27	6	35	41	12				127	613	138	55	75	86		
Seven Springs Middle																																									
River Ridge Middle					722	54	109	212	113				196																													
Chasco Middle																																								29	786
TOTALS	35	16	82	69	722	54	109	212	113	160	113	378	196	187	52	47	31	130	29	104	120	160	44	22	52	27	6	35	41	12	1026	62	9	127	613	138	55	75	86	29	786

	MATCH	IN	OUT	TOTAL SCHOOL PERMANENT CAPACITY 10/2/2014	TOTAL ENROLL STUDENTS 6-8 10/3/16	BASE UTILIZATION PERCENT TERMS COUNT	NET BOUNDARY CHANGE	BOUNDARY AREA COUNT STUDENTS	BOUNDARY UTILIZATION PERCENT AREA COUNT	OVER / UNDER CAPACITY
Paul R. Smith Middle	0	28	143	1,287	938	73%	44	1097	85%	-190
Gulf Middle	0	43	233	1,411	882	63%	224	1296	92%	-115
Seven Springs Middle	2	147	84	1,350	1665	123%	150	1750	130%	400
River Ridge Middle	0	170	174	1,138	1064	93%	338	1406	124%	268
Chasco Middle	0	45	170	850	693	82%	-3	815	96%	-35
TOTALS	2	433	804	6036	5242	87%	753	6364	105%	328

West Side Middle School Boundaries: Scenario F

	MP	MR	PLCLWT	DPLCSL	RRE	RC	SO/RC	SRE	ASBR	CO	CDIR	TEA	SRW	LLESW	FSRSS	HCSH	GSC	SSE	TCVV	NHWN	TW	TOTO	CPW	ORSR	MORW	REMW	HSJW	VETP	SSW	EP	PRSMS	MtoTC	NTC	GSHN	GHSB	MPL	RCW	CRW	CRE	CRN	RHSB
TOTAL POPULATION	AREA	AREA	AREA	AREA	AREA	AREA	AREA	AREA	AREA	AREA	AREA	AREA	AREA	AREA	AREA	AREA	AREA	AREA	AREA	AREA	AREA	AREA	AREA	AREA	AREA	AREA	AREA	AREA	AREA	AREA	AREA	AREA	AREA	AREA	AREA	AREA	AREA	AREA	AREA	AREA	AREA
BUILDING UTILIZATION	1	2	3	4	5A	5B	5C	6	7	8	9	10	11	12	13	14	15	16	17	18	19	20	21	22	23	24	25	26	27	28	29A	29B	29C	30	31A	31B	31C	32	33	34	35
	MP	MR	PLCLWT	DPLCSL	RRE	RC	SO/RC	SRE	ASBR	CO	CDIR	TEA	SRW	LLESW	FSRSS	HCSH	GSC	SSE	TCVV	NHWN	TW	TOTO	CPW	ORSR	MORW	REMW	HSJW	VETP	SSW	EP	PRSMS	MtoTC	NTC	GSHN	GHSB	MPL	RCW	CRW	CRE	CRN	RHSB
Paul R. Smith Middle																															972	62	9								
Gulf Middle	35	16	82	68																														127	593	138	55	68	80		
Seven Springs Middle											97	364		109	50	47	23	130	29	97	64	160	44	22	52	26	6	34	41	12											
River Ridge Middle					696	54	109	14	3	156			3																													
Chasco Middle																																								24	782
TOTALS	35	16	82	68	696	54	109	14	3	156	97	364	3	109	50	47	23	130	29	97	64	160	44	22	52	26	6	34	41	12	972	62	9	127	593	138	55	68	80	24	782

	MP	MR	PLCLWT	DPLCSL	RRE	RC	SO/RC	SRE	ASBR	CO	CDIR	TEA	SRW	LLESW	FSRSS	HCSH	GSC	SSE	TCVV	NHWN	TW	TOTO	CPW	ORSR	MORW	REMW	HSJW	VETP	SSW	EP	PRSMS	MtoTC	NTC	GSHN	GHSB	MPL	RCW	CRW	CRE	CRN	RHSB
LOW INCOME	AREA	AREA	AREA	AREA	AREA	AREA	AREA	AREA	AREA	AREA	AREA	AREA	AREA	AREA	AREA	AREA	AREA	AREA	AREA	AREA	AREA	AREA	AREA	AREA	AREA	AREA	AREA	AREA	AREA	AREA	AREA	AREA	AREA	AREA	AREA	AREA	AREA	AREA	AREA	AREA	AREA
	1	2	3	4	5A	5B	5C	6	7	8	9	10	11	12	13	14	15	16	17	18	19	20	21	22	23	24	25	26	27	28	29A	29B	29C	30	31A	31B	31C	32	33	34	35
	MP	MR	PLCLWT	DPLCSL	RRE	RC	SO/RC	SRE	ASBR	CO	CDIR	TEA	SRW	LLESW	FSRSS	HCSH	GSC	SSE	TCVV	NHWN	TW	TOTO	CPW	ORSR	MORW	REMW	HSJW	VETP	SSW	EP	PRSMS	MtoTC	NTC	GSHN	GHSB	MPL	RCW	CRW	CRE	CRN	RHSB
Paul R. Smith Middle																															794	53	9								
Gulf Middle	14	5	49	33																														105	487	106	42	59	68		
Seven Springs Middle											20	75		20	24	14	12	94	19	35	13	33	14	6	17	3	3	26	30	9											
River Ridge Middle					370	17	42	2	0	60			2																													
Chasco Middle																																								15	627
TOTALS	14	5	49	33	370	17	42	2	0	60	20	75	2	20	24	14	12	94	19	35	13	33	14	6	17	3	3	26	30	9	794	53	9	105	487	106	42	59	68	15	627
Percentages	40%	31%	60%	49%	53%	31%	39%	14%	0%	38%	21%	21%	67%	18%	48%	30%	52%	72%	66%	36%	20%	21%	32%	27%	33%	12%	50%	76%	73%	75%	82%	85%	100%	83%	82%	77%	76%	87%	85%	63%	80%

	MP	MR	PLCLWT	DPLCSL	RRE	RC	SO/RC	SRE	ASBR	CO	CDIR	TEA	SRW	LLESW	FSRSS	HCSH	GSC	SSE	TCVV	NHWN	TW	TOTO	CPW	ORSR	MORW	REMW	HSJW	VETP	SSW	EP	PRSMS	MtoTC	NTC	GSHN	GHSB	MPL	RCW	CRW	CRE	CRN	RHSB
MINORITY STUDENTS	AREA	AREA	AREA	AREA	AREA	AREA	AREA	AREA	AREA	AREA	AREA	AREA	AREA	AREA	AREA	AREA	AREA	AREA	AREA	AREA	AREA	AREA	AREA	AREA	AREA	AREA	AREA	AREA	AREA	AREA	AREA	AREA	AREA	AREA	AREA	AREA	AREA	AREA	AREA	AREA	AREA
	1	2	3	4	5A	5B	5C	6	7	8	9	10	11	12	13	14	15	16	17	18	19	20	21	22	23	24	25	26	27	28	29A	29B	29C	30	31A	31B	31C	32	33	34	35
	MP	MR	PLCLWT	DPLCSL	RRE	RC	SO/RC	SRE	ASBR	CO	CDIR	TEA	SRW	LLESW	FSRSS	HCSH	GSC	SSE	TCVV	NHWN	TW	TOTO	CPW	ORSR	MORW	REMW	HSJW	VETP	SSW	EP	PRSMS	MtoTC	NTC	GSHN	GHSB	MPL	RCW	CRW	CRE	CRN	RHSB
Paul R. Smith Middle																															348	22	3								
Gulf Middle	7	3	13	16																														61	216	48	14	28	24		
Seven Springs Middle											26	64		13	11	12	5	42	8	13	8	17	3	1	16	4	0	13	15	2											
River Ridge Middle					119	10	16	6	1	50			0																													
Chasco Middle																																							6	273
TOTALS	7	3	13	16	119	10	16	6	1	50	26	64	0	13	11	12	5	42	8	13	8	17	3	1	16	4	0	13	15	2	348	22	3	61	216	48	14	28	24	6	273
Percentages	20%	19%	16%	24%	17%	19%	15%	43%	33%	32%	27%	18%	0%	12%	22%	26%	22%	32%	28%	13%	13%	11%	7%	5%	31%	15%	0%	38%	37%	17%	36%	35%	33%	48%	36%	35%	25%	41%	30%	25%	35%

	MP	MR	PLCLWT	DPLCSL	RRE	RC	SO/RC	SRE	ASBR	CO	CDIR	TEA	SRW	LLESW	FSRSS	HCSH	GSC	SSE	TCVV	NHWN	TW	TOTO	CPW	ORSR	MORW	REMW	HSJW	VETP	SSW	EP	PRSMS	MtoTC	NTC	GSHN	GHSB	MPL	RCW	CRW	CRE	CRN	RHSB
ESE STUDENTS	AREA	AREA	AREA	AREA	AREA	AREA	AREA	AREA	AREA	AREA	AREA	AREA	AREA	AREA	AREA	AREA	AREA	AREA	AREA	AREA	AREA	AREA	AREA	AREA	AREA	AREA	AREA	AREA	AREA	AREA	AREA	AREA	AREA	AREA	AREA	AREA	AREA	AREA	AREA	AREA	AREA
	1	2	3	4	5A	5B	5C	6	7	8	9	10	11	12	13	14	15	16	17	18	19	20	21	22	23	24	25	26	27	28	29A	29B	29C	30	31A	31B	31C	32	33	34	35
	MP	MR	PLCLWT	DPLCSL	RRE	RC	SO/RC	SRE	ASBR	CO	CDIR	TEA	SRW	LLESW	FSRSS	HCSH	GSC	SSE	TCVV	NHWN	TW	TOTO	CPW	ORSR	MORW	REMW	HSJW	VETP	SSW	EP	PRSMS	MtoTC	NTC	GSHN	GHSB	MPL	RCW	CRW	CRE	CRN	RHSB
Paul R. Smith Middle																															243	16	4								
Gulf Middle	9	3	27	17																														33	150	52	11	15	21		
Seven Springs Middle											22	80		31	13	10	5	28	7	20	15	32	11	2	9	8	0	3	8	4											
River Ridge Middle					166	13	23	3	0	40			0																													
Chasco Middle																																							3	194
TOTALS	9	3	27	17	166	0	23	3	0	40	22	80	0	31	13	10	5	28	7	20	15	32	11	2	9	8	0	3	8	4	243	16	4	33	150	52	11	15	21	3	194
Percentages	26%	19%	33%	25%	24%	0%	21%	21%	0%	26%	23%	22%	0%	28%	26%	21%	22%	22%	24%	21%	23%	20%	25%	9%	17%	31%	0%	9%	20%	33%	25%	26%	44%	26%	25%	38%	20%	22%	26%	13%	25%

	MP	MR	PLCLWT	DPLCSL	RRE	RC	SO/RC	SRE	ASBR	CO	CDIR	TEA	SRW	LLESW	FSRSS	HCSH	GSC	SSE	TCVV	NHWN	TW	TOTO	CPW	ORSR	MORW	REMW	HSJW	VETP	SSW	EP	PRSMS	MtoTC	NTC	GSHN	GHSB	MPL	RCW	CRW	CRE	CRN	RHSB
PROJECTED 2027 POPULATION	AREA	AREA	AREA	AREA	AREA	AREA	AREA	AREA	AREA	AREA	AREA	AREA	AREA	AREA	AREA	AREA	AREA	AREA	AREA	AREA	AREA	AREA	AREA	AREA	AREA	AREA	AREA	AREA	AREA	AREA	AREA	AREA	AREA	AREA	AREA	AREA	AREA	AREA	AREA	AREA	AREA
BUILDING UTILIZATION	1	2	3	4	5A	5B	5C	6	7	8	9	10	11	12	13	14	15	16	17	18	19	20	21	22	23	24	25	26	27	28	29A	29B	29C	30	31A	31B	31C	32	33	34	35
	MP	MR	PLCLWT	DPLCSL	RRE	RC	SO/RC	SRE	ASBR	CO	CDIR	TEA	SRW	LLESW	FSRSS	HCSH	GSC	SSE	TCVV	NHWN	TW	TOTO	CPW	ORSR	MORW	REMW	HSJW	VETP	SSW	EP	PRSMS	MtoTC	NTC	GSHN	GHSB	MPL	RCW	CRW	CRE	CRN	RHSB
Paul R. Smith Middle																															1026	62	9								
Gulf Middle	35	16	82	69							113	378		187	52	47	31	130	29	104	120	160	44	22	52	27	6	35	41	12				127	613	138	55	75	86		
Seven Springs Middle																																										
River Ridge Middle					722	54	109	212	113	160			196																													
Chasco Middle																																								29	786
TOTALS	35	16	82	69	722	54	109	212	113	160	113	378	196	187	52	47	31	130	29	104	120	160	44	22	52	27	6	35	41	12	1026	62	9	127	613	138	55	75	86	29	786

	TOTAL SCHOOL PERMANENT CAPACITY 10/2/2014	TOTAL ENROLL STUDENTS 6-8 10/3/16	BASE UTILIZATION PERCENT TERMS COUNT	NET BOUNDARY CHANGE	BOUNDARY AREA STUDENTS COUNT	BOUNDARY UTILIZATION PERCENT AREA COUNT	OVER / UNDER CAPACITY AREA COUNT
Paul R. Smith Middle	1,287	938	73%	-10	1043	81%	-244
Gulf Middle	1,411	882	63%	190	1262	89%	-149
Seven Springs Middle	1,350	1665	123%	-193	1407	104%	57
River Ridge Middle	1,138	1064	93%	-33	1035	91%	-103
Chasco Middle	850	693	82%	-12	806	95%	-44
TOTALS	6036	5242	87%	-58	5553	92%	-483

NO MATCH	CHOICE IN	CHOICE OUT
0	28	143
0	43	233
2	147	84
0	170	174
0	45	170
2	433	804

	BASE AREA COUNT LOW INCOME	BASE PERCENT LOW INCOME TERMS COUNT	NET BOUNDARY CHANGE LOW INCOME	BOUNDARY AREA COUNT	BOUNDARY PERCENT AREA COUNT
Paul R. Smith Middle		856	91%	0	856	82%
Gulf Middle		968	110%	0	968	77%
Seven Springs Middle		467	28%	0	467	33%
River Ridge Middle		493	46%	0	493	48%
Chasco Middle		642	93%	0	642	80%
TOTALS		3426	65%	0	3426	62%

	BASE AREA COUNT MINORITY	BASE PERCENT MINORITY TERMS COUNT	NET BOUNDARY CHANGE MINORITY	BOUNDARY AREA COUNT	BOUNDARY PERCENT AREA COUNT
Paul R. Smith Middle	373	40%	0	373	36%
Gulf Middle	430	49%	0	430	34%
Seven Springs Middle	273	31%	0	273	19%
River Ridge Middle	202	12%	0	202	20%
Chasco Middle	279	26%	0	279	35%
TOTALS	1557	30%	0	1557	28%

	BASE AREA COUNT ESE STUDENT	BASE PERCENT ESE STUDENT TERMS COUNT	NET BOUNDARY CHANGE ESE STUDENT	BOUNDARY AREA COUNT	BOUNDARY PERCENT AREA COUNT
Paul R. Smith Middle	263	28%	0	263	25%
Gulf Middle	338	38%	0	338	27%
Seven Springs Middle	308	35%	0	308	22%
River Ridge Middle	245	15%	0	245	24%
Chasco Middle	197	19%	0	197	24%
TOTALS	1351	26%	-13	1338	24%

NO MATCH	CHOICE IN	CHOICE OUT
0	28	143
0	43	233
2	147	84
0	170	174
0	45	170
2	433	804

TOTAL SCHOOL PERMANENT CAPACITY 10/2/2014	TOTAL ENROLL STUDENTS 6-8 10/3/16	BASE UTILIZATION PERCENT TERMS COUNT	NET BOUNDARY CHANGE	BOUNDARY AREA STUDENTS COUNT	BOUNDARY UTILIZATION PERCENT AREA COUNT	OVER / UNDER CAPACITY AREA COUNT
1,287	938	73%	44	1097	85%	-190
1,411	882	63%	224	1296	92%	-115
1,350	1665	123%	-10	1590	118%	240
1,138	1064	93%	498	1566	138%	428
850	693	82%	-3	815	96%	-35
6036	5242	87%	753	6364	105%	328

West Side Middle School Boundaries: Scenario G

| 0 | | |

West Side Middle School Boundaries: Scenario H

| 0 | | |

West Side Middle School Boundaries: Scenario I

| 0 | | |

West Side Middle School Boundaries: Scenario J

| 0 | | |