GGG Boundaries: Summary Page 1

HS Base Data	Perm Cap	Enrolled Students	Boundary Students	Over/Under Capacity	Boundary % Capacity	Boundary % Low Income	Boundary % Minority	Boundary % ESE
Sunlake High	1,698	1,933	2,100	402	124%	31%	41%	19%
Wiregrass Ranch High	1,633	2,495	2,658	1,025	163%	31%	44%	21%
Wesley Chapel High	1,506	1,669	1,808	302	120%	47%	45%	21%

MS Base Data	Perm Cap	Emrolled Students	Boundary Students	Over/Under Capacity	Boundary % Capacity	Boundary % Low Income	Boundary % Minority	Boundary % ESE
Charles S. Rushe Middle	1,345	1405	1605	260	119%	30%	36%	20%
Dr. John Long Middle	1,327	1870	1984	657	150%	31%	42%	24%
Thomas E. Weightman Middle	975	1186	1303	328	134%	47%	43%	23%

HS Option 7	Perm Cap	Enrolled Students	Boundary Students	Over/Under Capacity	Boundary % Capacity	Boundary % Low Income	Boundary % Minority	Boundary % ESE
Sunlake High	1,698	1,933	2,100	402	124%	31%	41%	19%
Wiregrass Ranch High	1,633	2,495	1,713	80	105%	30%	45%	21%
Wesley Chapel High	1,506	1,669	1,714	208	114%	45%	49%	21%
GGG	1,800	0	1,039	-761	58%	37%	36%	20%

MS Option 7	Perm Cap	Emrolled Students	Boundary Students	Over/Under Capacity	Boundary % Capacity	Boundary % Low Income	Boundary % Minority	Boundary % ESE
Charles S. Rushe Middle	1,345	1405	1605	260	119%	30%	36%	20%
Dr. John Long Middle	1,327	1870	1258	-69	95%	30%	44%	25%
Thomas E. Weightman Middle	975	1186	1229	254	126%	41%	47%	24%
GGG	1,800	0	800	-1000	44%	43%	33%	21%

HS Option 8	Perm Cap	Enrolled Students	Boundary Students	Over/Under Capacity	Boundary % Capacity	Boundary % Low Income	Boundary % Minority	Boundary % ESE
Sunlake High	1,698	1,933	2,100	402	124%	31%	41%	19%
Wiregrass Ranch High	1,633	2,495	1,936	303	119%	30%	45%	21%
Wesley Chapel High	1,506	1,669	1,491	-15	99%	47%	50%	20%
GGG	1,800	0	1,039	-761	58%	37%	36%	20%

MS Option 8	Perm Cap	Emrolled Students	Boundary Students	Over/Under Capacity	Boundary % Capacity	Boundary % Low Income	Boundary % Minority	Boundary % ESE
Charles S. Rushe Middle	1,345	1405	1605	260	119%	30%	36%	20%
Dr. John Long Middle	1,327	1870	1420	93	107%	29%	44%	25%
Thomas E. Weightman Middle	975	1186	1067	92	109%	45%	48%	24%
GGG	1,800	0	800	-1000	44%	43%	33%	21%

HS Option 9	Perm Cap	Enrolled Students	Boundary Students	Over/Under Capacity	Boundary % Capacity	Boundary % Low Income	Boundary % Minority	Boundary % ESE
Sunlake High	1,698	1,933	2,100	402	124%	31%	41%	19%
Wiregrass Ranch High	1,633	2,495	1,638	5	100%	31%	46%	21%
Wesley Chapel High	1,506	1,669	1,789	283	119%	43%	48%	21%
GGG	1,800	0	1,039	-761	58%	37%	36%	20%

MS Option 9	Perm Cap	Emrolled Students	Boundary Students	Over/Under Capacity	Boundary % Capacity	Boundary % Low Income	Boundary % Minority	Boundary % ESE
Charles S. Rushe Middle	1,345	1405	1605	260	119%	30%	36%	20%
Dr. John Long Middle	1,327	1870	1161	-166	87%	31%	45%	24%
Thomas E. Weightman Middle	975	1186	1326	351	136%	40%	45%	26%
GGG	1,800	0	800	-1000	44%	43%	33%	21%

GGG Boundaries: Summary Page 2

HS Option 10	Perm Cap	Enrolled Students	Boundary Students	Over/Under Capacity	Boundary % Capacity	Boundary % Low Income	Boundary % Minority	Boundary % ESE
Sunlake High	1,698	1,933	2,100	402	124%	31%	41%	19%
Wiregrass Ranch High	1,633	2,495	1,613	-20	99%	32%	46%	21%
Wesley Chapel High	1,506	1,669	1,814	308	120%	42%	48%	21%
GGG	1,800	0	1,039	-761	58%	37%	36%	20%

MS Option 10	Perm Cap	Emrolled Students	Boundary Students	Over/Under Capacity	Boundary % Capacity	Boundary % Low Income	Boundary % Minority	Boundary % ESE
Charles S. Rushe Middle	1,345	1405	1605	260	119%	30%	36%	20%
Dr. John Long Middle	1,327	1870	1135	-192	86%	32%	46%	24%
Thomas E. Weightman Middle	975	1186	1352	377	139%	39%	45%	25%
GGG	1,800	0	800	-1000	44%	43%	33%	21%

HS Option 11	Perm Cap	Enrolled Students	Boundary Students	Over/Under Capacity	Boundary % Capacity	Boundary % Low Income	Boundary % Minority	Boundary % ESE
Sunlake High	1,698	1,933	2,100	402	124%	31%	41%	19%
Wiregrass Ranch High	1,633	2,495	1,427	-206	87%	32%	47%	21%
Wesley Chapel High	1,506	1,669	2,000	494	133%	41%	48%	21%
GGG	1,800	0	1,039	-761	58%	37%	36%	20%

MS Option 11	Perm Cap	Emrolled Students	Boundary Students	Over/Under Capacity	Boundary % Capacity	Boundary % Low Income	Boundary % Minority	Boundary % ESE
Charles S. Rushe Middle	1,345	1405	1605	260	119%	30%	36%	20%
Dr. John Long Middle	1,327	1870	1006	-321	76%	32%	46%	23%
Thomas E. Weightman Middle	975	1186	1481	506	152%	38%	45%	26%
GGG	1,800	0	800	-1000	44%	43%	33%	21%

HS Option 12	Perm Cap	Enrolled Students	Boundary Students	Over/Under Capacity	Boundary % Capacity	Boundary % Low Income	Boundary % Minority	Boundary % ESE
Sunlake High	1,698	1,933	1,695	-3	100%	30%	40%	19%
Wiregrass Ranch High	1,633	2,495	1,713	80	105%	30%	45%	21%
Wesley Chapel High	1,506	1,669	1,714	208	114%	45%	49%	21%
GGG	1,800	0	1,444	-356	80%	37%	39%	20%

MS Option 12	Perm Cap	Emrolled Students	Boundary Students	Over/Under Capacity	Boundary % Capacity	Boundary % Low Income	Boundary % Minority	Boundary % ESE
Charles S. Rushe Middle	1,345	1405	1335	-10	99%	29%	34%	20%
Dr. John Long Middle	1,327	1870	1258	-69	95%	30%	44%	25%
Thomas E. Weightman Middle	975	1186	1229	254	126%	41%	47%	24%
GGG	1,800	0	1070	-730	59%	42%	36%	22%

HS Option 13	Perm Cap	Enrolled Students	Boundary Students	Over/Under Capacity	Boundary % Capacity	Boundary % Low Income	Boundary % Minority	Boundary % ESE
Sunlake High	1,698	1,933	1,695	-3	100%	30%	40%	19%
Wiregrass Ranch High	1,633	2,495	1,936	303	119%	30%	45%	21%
Wesley Chapel High	1,506	1,669	1,491	-15	99%	47%	50%	20%
GGG	1,800	0	1,444	-356	80%	37%	39%	20%

MS Option 13	Perm Cap	Emrolled Students	Boundary Students	Over/Under Capacity	Boundary % Capacity	Boundary % Low Income	Boundary % Minority	Boundary % ESE
Charles S. Rushe Middle	1,345	1405	1335	-10	99%	29%	34%	20%
Dr. John Long Middle	1,327	1870	1420	93	107%	29%	44%	25%
Thomas E. Weightman Middle	975	1186	1067	92	109%	45%	48%	24%
GGG	1,800	0	1070	-730	59%	42%	36%	22%

GGG Boundaries: Summary Page 4

HS Option 18	Perm Cap	Enrolled Students	Boundary Students	Over/Under Capacity	Boundary % Capacity	Boundary % Low Income	Boundary % Minority	Boundary % ESE
Sunlake High	1,698	1,933	1,695	-3	100%	30%	40%	19%
Wiregrass Ranch High	1,633	2,495	1,609	-24	99%	33%	47%	21%
Wesley Chapel High	1,506	1,669	1,714	208	114%	45%	49%	21%
GGG	1,800	0	1,548	-252	86%	33%	37%	21%

MS Option 18	Perm Cap	Emrolled Students	Boundary Students	Over/Under Capacity	Boundary % Capacity	Boundary % Low Income	Boundary % Minority	Boundary % ESE
Charles S. Rushe Middle	1,345	1405	1335	-10	99%	29%	34%	20%
Dr. John Long Middle	1,327	1870	1114	-213	84%	35%	46%	23%
Thomas E. Weightman Middle	975	1186	1229	254	126%	41%	47%	24%
GGG	1,800	0	1214	-586	67%	36%	35%	24%

HS Option 19 (Corrected)	Perm Cap	Enrolled Students	Boundary Students	Over/Under Capacity	Boundary % Capacity	Boundary % Low Income	Boundary % Minority	Boundary % ESE
Sunlake High	1,698	1,933	2,100	402	124%	31%	41%	19%
Wiregrass Ranch High	1,633	2,495	~~1868~~ 1738	~~235~~ 105	~~114%~~ 106%	~~34%~~ 32%	~~46%~~ 46%	~~21%~~ 20%
Wesley Chapel High	1,506	1,669	~~1559~~ 1689	~~53~~ 183	~~104%~~ 112%	~~41%~~ 43%	~~49%~~ 48%	~~21%~~ 21%
GGG	1,800	0	1,039	-761	58%	37%	36%	20%

MS Option 19	Perm Cap	Emrolled Students	Boundary Students	Over/Under Capacity	Boundary % Capacity	Boundary % Low Income	Boundary % Minority	Boundary % ESE
Charles S. Rushe Middle	1,345	1405	1605	260	119%	30%	36%	20%
Dr. John Long Middle	1,327	1870	1276	-51	96%	32%	45%	24%
Thomas E. Weightman Middle	975	1186	1211	236	124%	40%	46%	25%
GGG	1,800	0	800	-1000	44%	43%	33%	21%

HS Option 20 (Corrected)	Perm Cap	Enrolled Students	Boundary Students	Over/Under Capacity	Boundary % Capacity	Boundary % Low Income	Boundary % Minority	Boundary % ESE
Sunlake High	1,698	1,933	1,695	-3	100%	30%	40%	19%
Wiregrass Ranch High	1,633	2,495	~~1868~~ 1738	~~235~~ 105	~~114%~~ 106%	~~34%~~ 32%	~~46%~~ 46%	~~21%~~ 20%
Wesley Chapel High	1,506	1,669	~~1559~~ 1689	~~53~~ 183	~~104%~~ 112%	~~41%~~ 43%	~~49%~~ 48%	~~21%~~ 21%
GGG	1,800	0	1,444	-356	80%	37%	39%	20%

MS Option 20	Perm Cap	Emrolled Students	Boundary Students	Over/Under Capacity	Boundary % Capacity	Boundary % Low Income	Boundary % Minority	Boundary % ESE
Charles S. Rushe Middle	1,345	1405	1335	-10	99%	29%	34%	20%
Dr. John Long Middle	1,327	1870	1276	-51	96%	32%	45%	24%
Thomas E. Weightman Middle	975	1186	1211	236	124%	40%	46%	25%
GGG	1,800	0	1070	-730	59%	42%	36%	22%

GGG Boundary Change Overview - Feeder Patterns

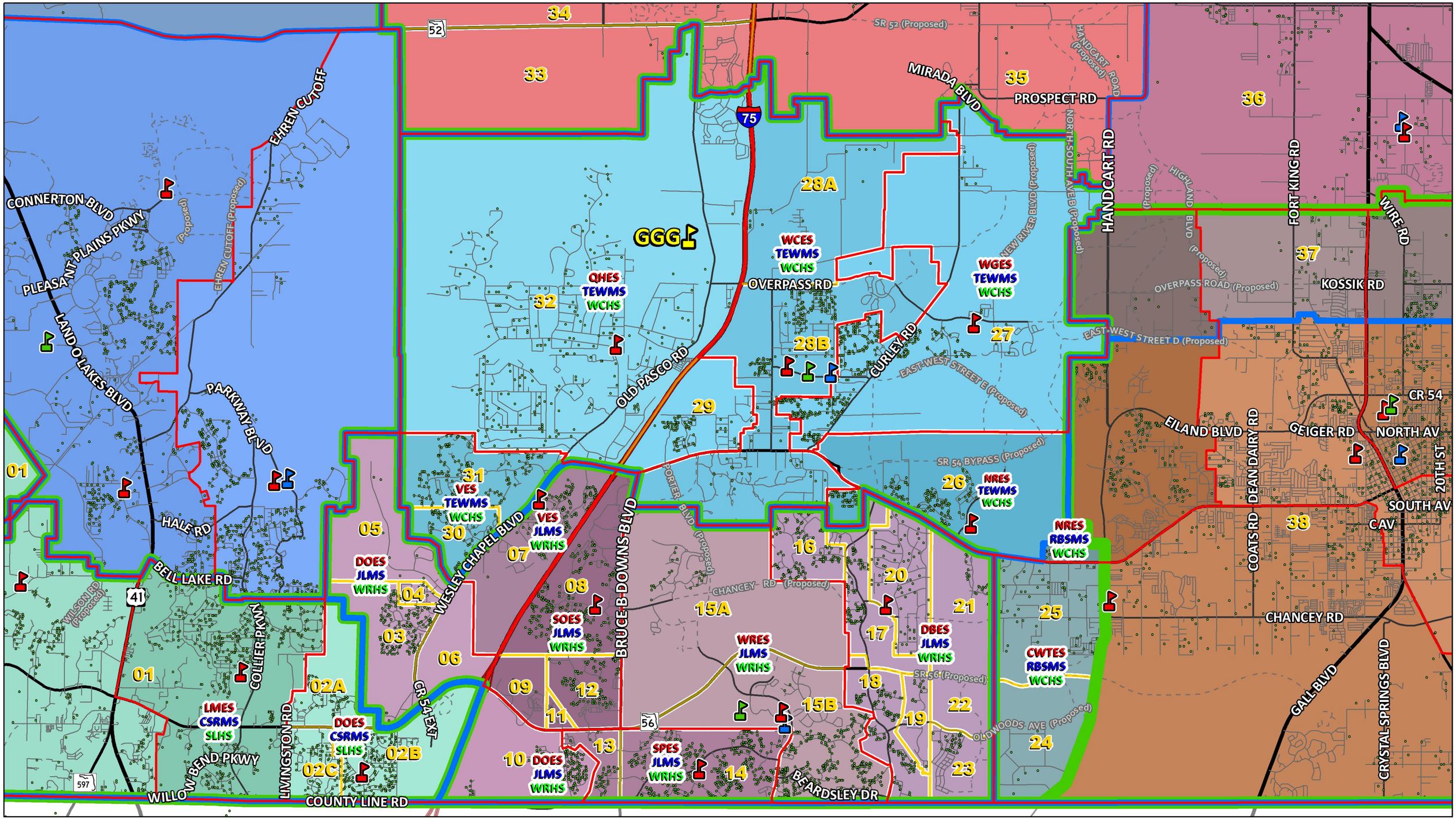

Planning Services
Pasco County Schools
October 18, 2016

High Schools | Elementary Boundary | Middle Boundary | High Boundary | HS Boundary Change Areas

0 0.5 1 2 Miles

N

GGG Boundary Change High School Option 12

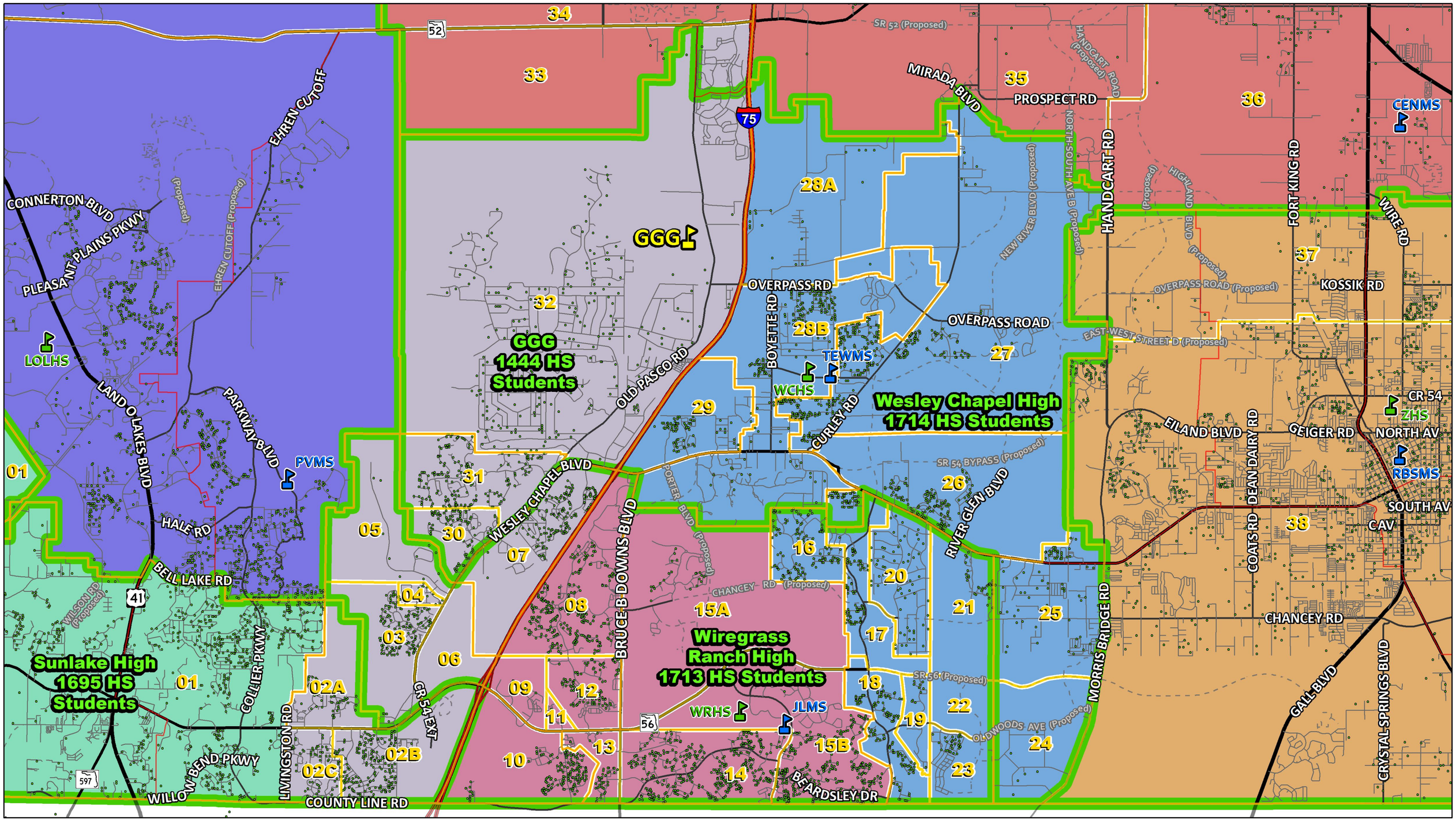

Planning Services
Pasco County Schools
October 19, 2016

High Schools | High School Students | Elementary Boundary | Current High Boundary | HS Boundary Change Areas

0 0.5 1 2 Miles

N

GGG Boundary Change Middle School Option 12

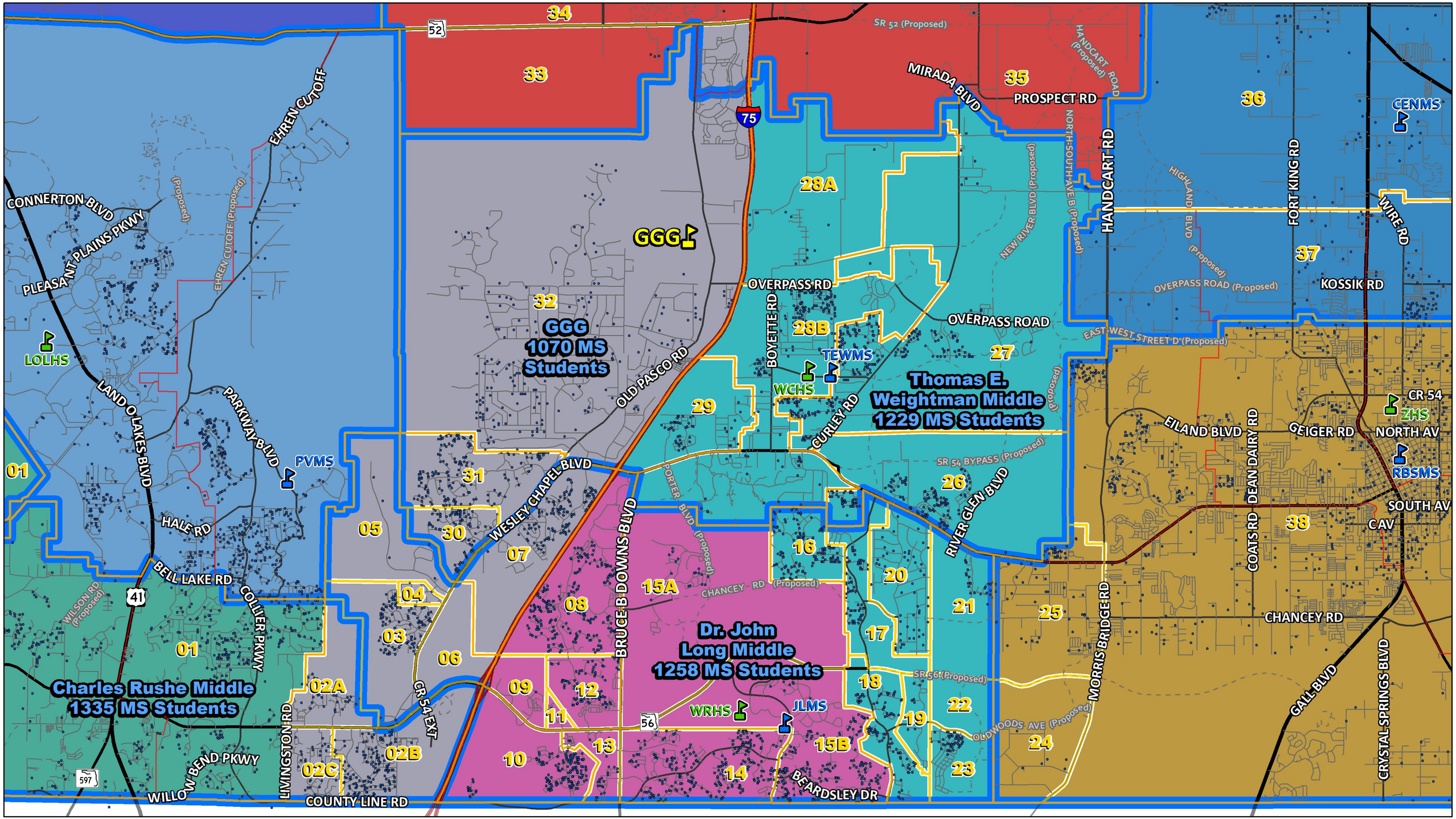

Planning Services
Pasco County Schools
October 19, 2016

Middle Schools · Middle School Students · Elementary Boundary · Current Middle Boundary · MS Boundary Change Areas

0 0.5 1 2 Miles

N

GGG Boundary Change High School Option 13

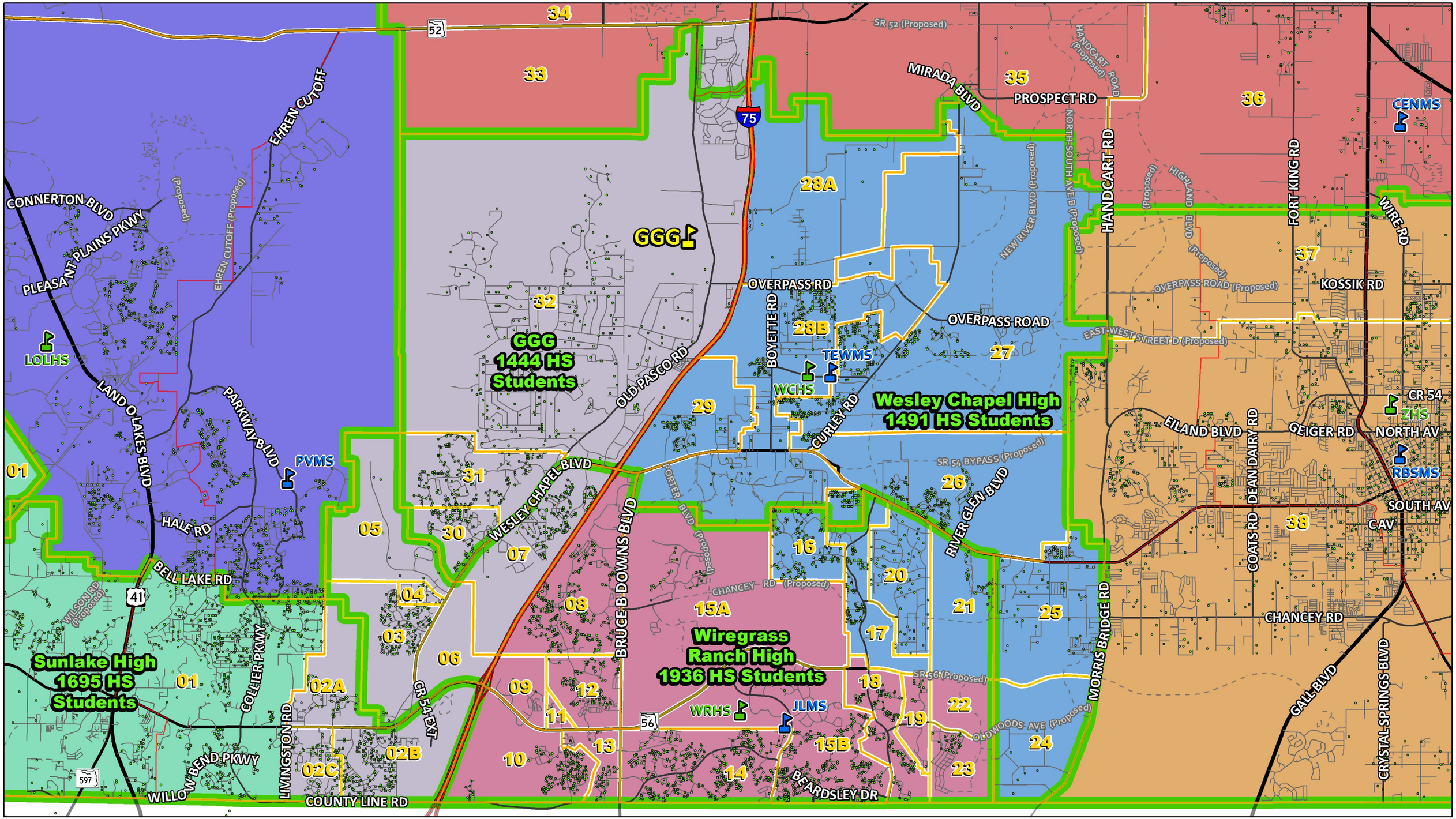

Planning Services
Pasco County Schools
October 19, 2016

High Schools | High School Students | Elementary Boundary | Current High Boundary | HS Boundary Change Areas

0 0.5 1 2 Miles

N

GGG Boundary Change Middle School Option 13

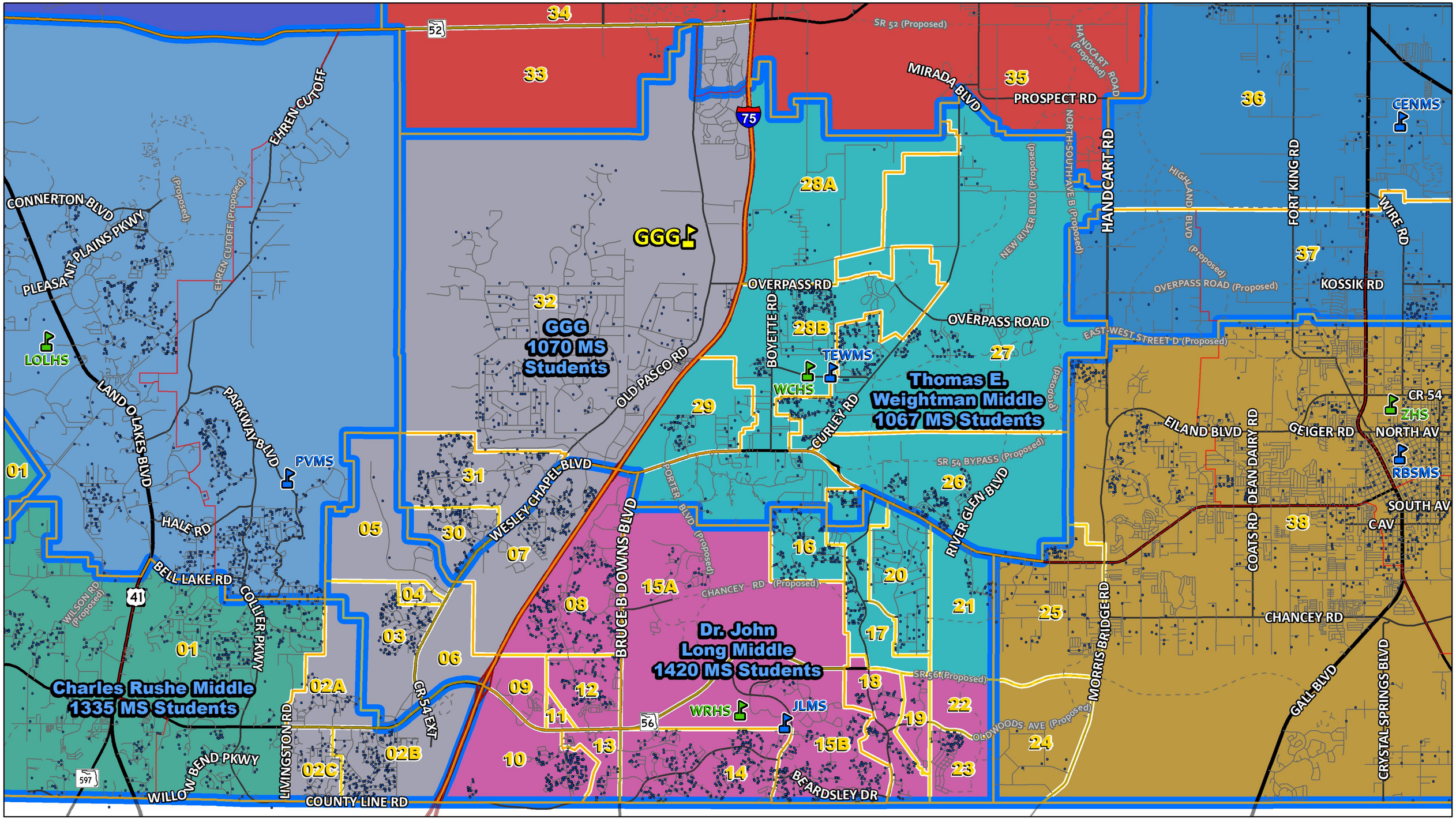

Planning Services
Pasco County Schools
October 19, 2016

Middle Schools · Middle School Students · Elementary Boundary · Current Middle Boundary · MS Boundary Change Areas

0 0.5 1 2 Miles

N

GGG Boundary Change High School Option 19 (Corrected)

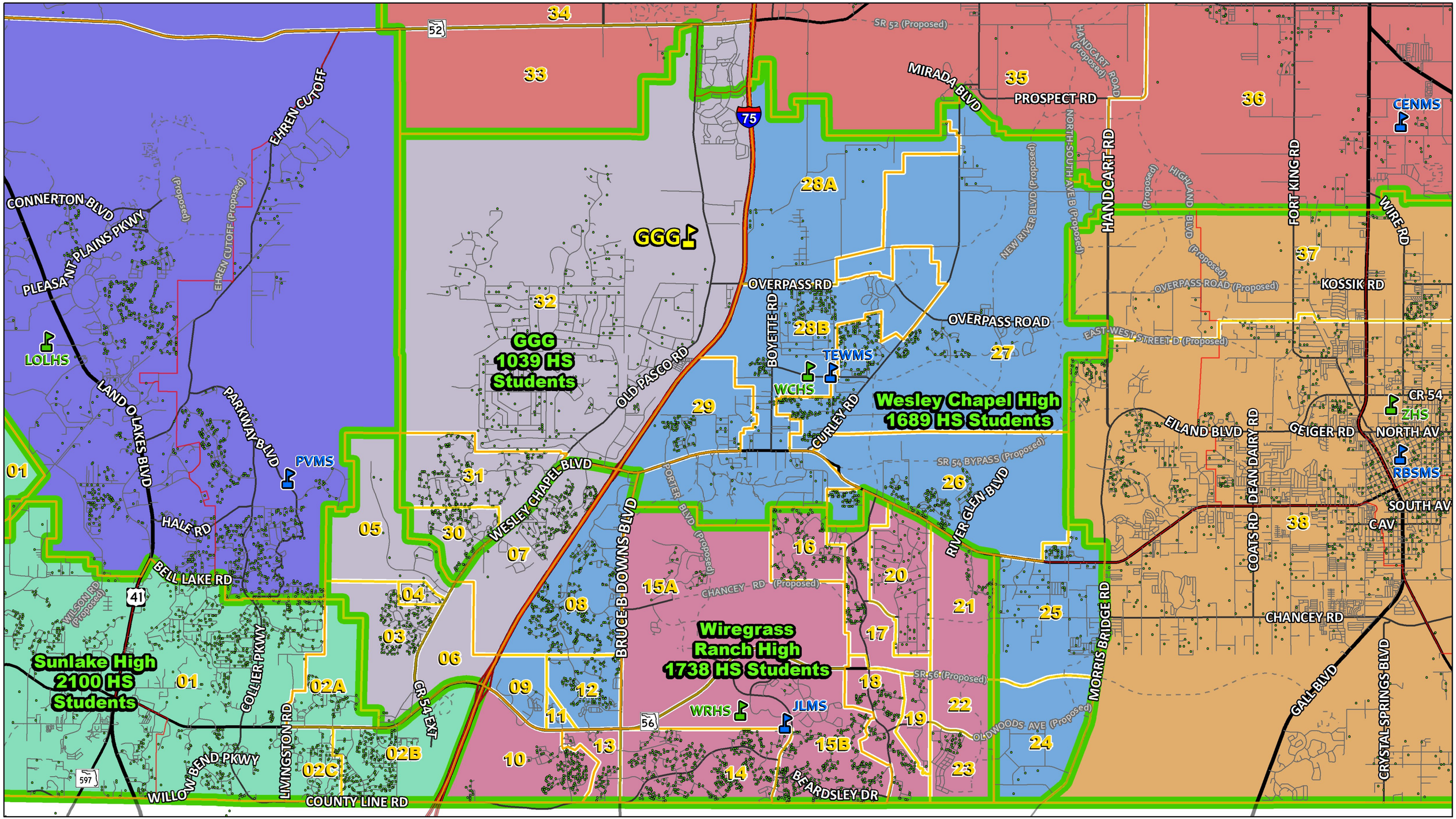

Planning Services
Pasco County Schools
Updated November 19, 2016

High Schools · High School Students · Elementary Boundary · Current High Boundary · HS Boundary Change Areas

0 0.5 1 2 Miles

N

GGG Boundary Change Middle School Option 19

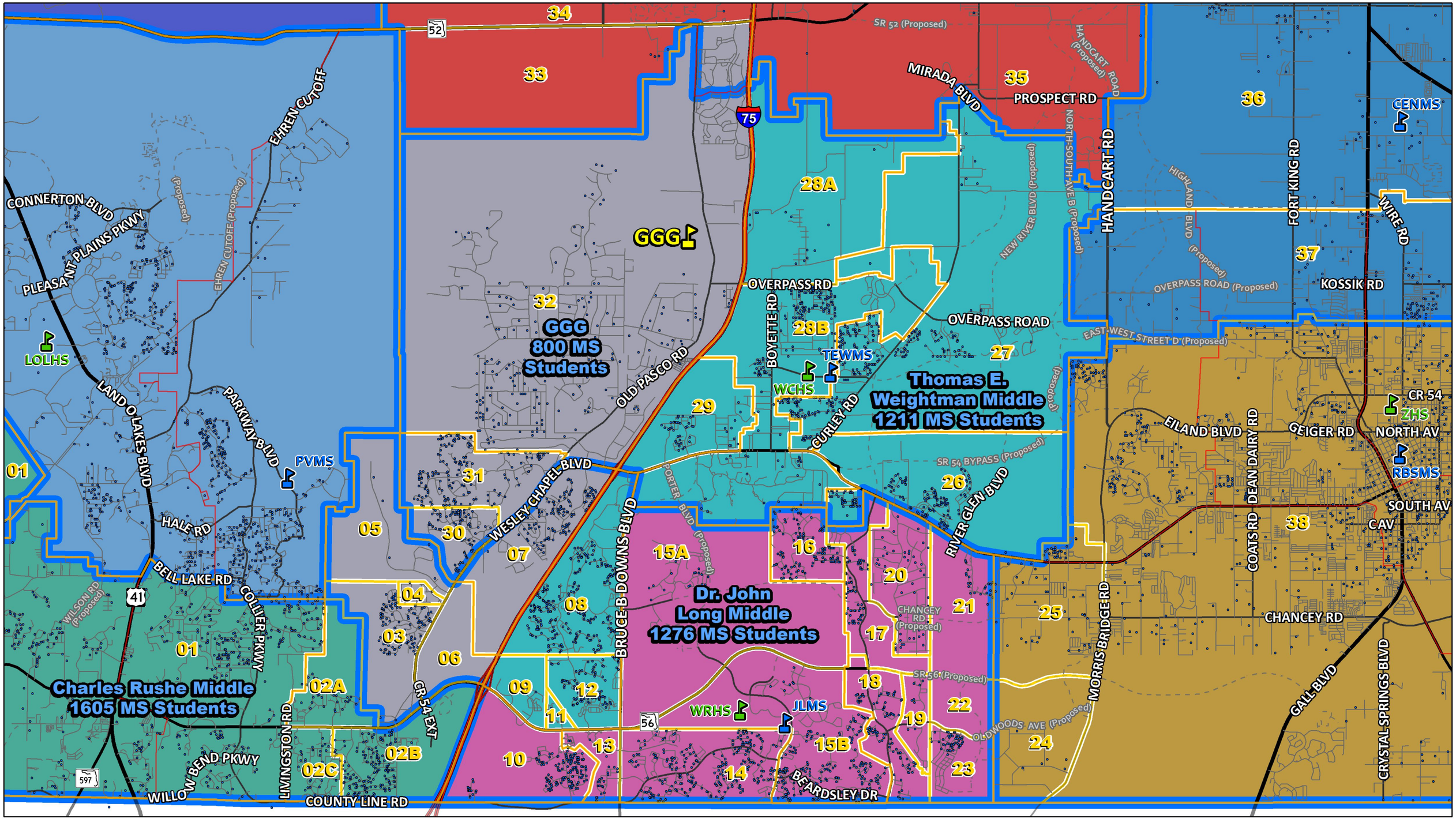

Planning Services
Pasco County Schools
October 19, 2016

Middle Schools · Middle School Students · Elementary Boundary · Current Middle Boundary · MS Boundary Change Areas

0 0.5 1 2 Miles

N

GGG Boundary Change High School Option 20 (Corrected)

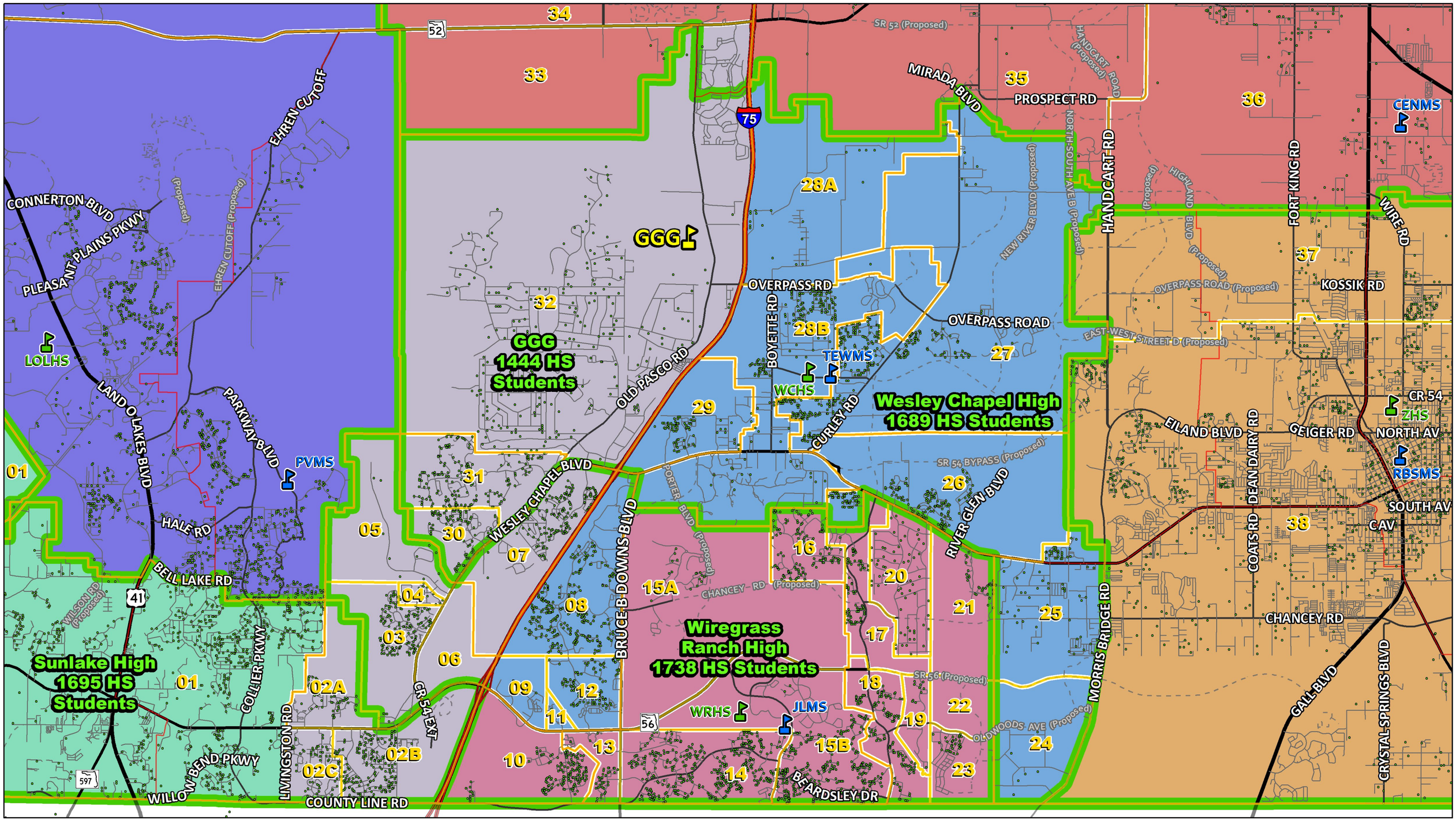

High Schools | High School Students | Elementary Boundary | Current High Boundary | HS Boundary Change Areas

0 0.5 1 2 Miles

N

Planning Services
Pasco County Schools
Updated November 19, 2016

GGG Boundary Change Middle School Option 20

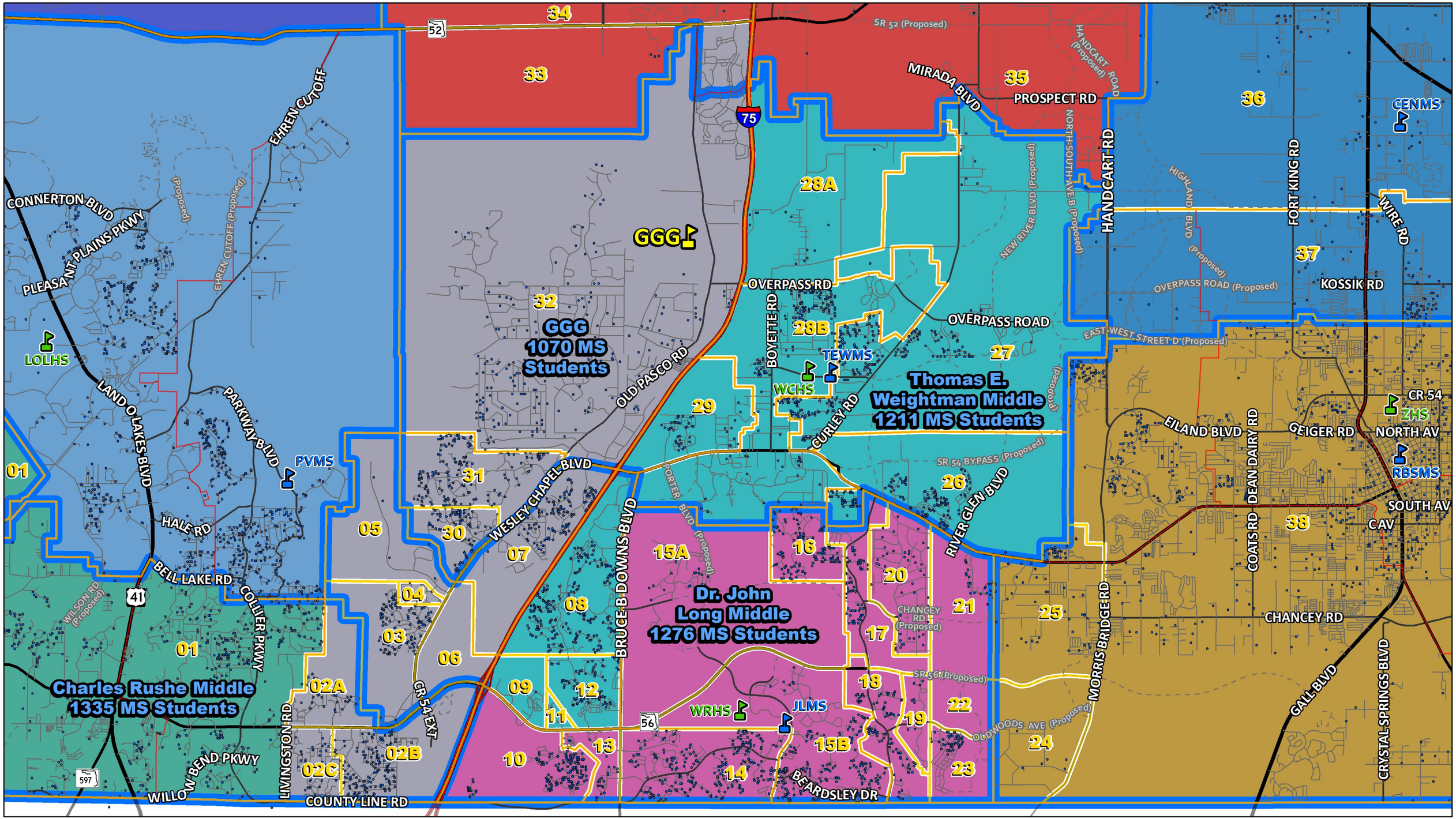

Planning Services
Pasco County Schools
October 19, 2016

Middle Schools · Middle School Students · Elementary Boundary · Current Middle Boundary · MS Boundary Change Areas

0 0.5 1 2 Miles

N

Meadow Pointe Areas I - IV

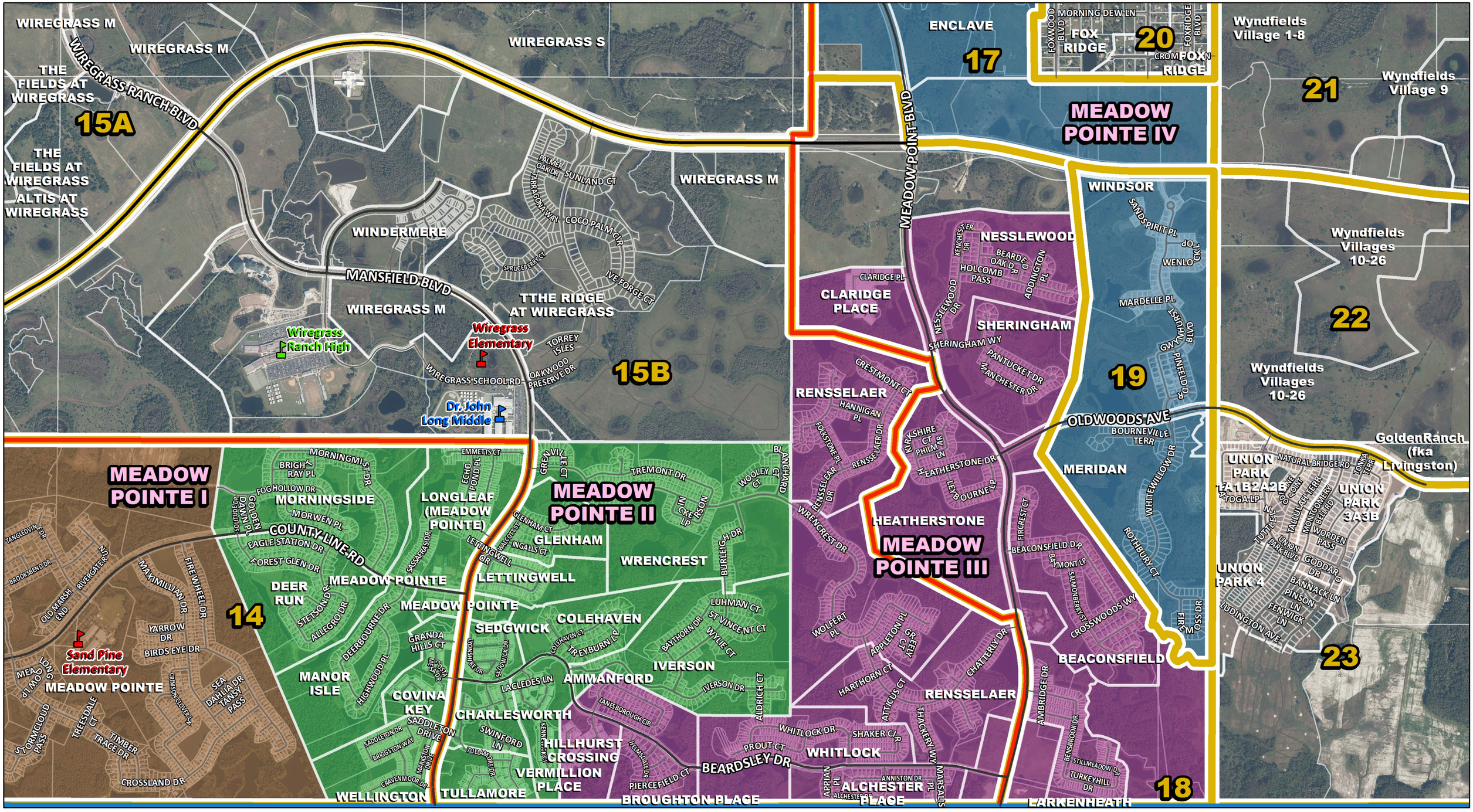

Planning Services
Pasco County Schools
December 1, 2016

Current Elementary Boundary

Cypress Creek Boundary Change Areas

0 0.25 0.5 1 Miles

N

GGG High School Boundaries: BASE DATA-2016-17

TOTAL POPULATION	AREA	AREA	AREA	AREA	AREA	AREA	AREA	AREA	AREA	AREA	AREA	AREA	AREA	AREA	AREA	AREA	AREA	AREA	AREA	AREA	AREA	AREA	AREA	AREA	AREA	AREA	AREA	AREA	AREA	AREA	AREA	AREA	AREA	AREA	AREA	AREA	NO	CHOICE	CHOICE	TOTAL SCHOOL PERMANENT CAPACITY 1/21/2016	TOTAL ENROLL STUDENTS 9/2/16	BASE UTILIZATION PERCENT TERMS COUNT	NET BOUNDARY CHANGE	BOUNDARY AREA STUDENTS COUNT	BOUNDARY UTILIZATION PERCENT COUNT	OVER / UNDER CAPACITY AREA COUNT
BUILDING UTILIZATION	1	2A	2B	2C	3	4	5	6	7	8	9	10	11	12	13	14	15A	15B	16	17	18	19	20	21	22	23	24	25	26	27	28A	28B	29	30	31	32	MATCH	IN	OUT							
	SW	SEN	SESE	SESW	STEN	CE	TO	CCTC	VE	SON	DBCC	NW	CGSO	SON	LNW	MPI	WRESN	WRESS	CW	MPIVN	MPIII	MPIVS	MPIVS	WN	WS	UP	NRR	NRS	NRN	WGES	WCESN	WCESS	QHE	GO	LO	QHW										
Sunlake High	1695	67	249	89																																	0	83	250	1,698	1,933	114%	0	2100	124%	402
Wiregrass Ranch High					160	23	12	0	168	298	48	177	35	176	87	457	25	410	147	94	163	23	78	40	0	37											1	78	243	1,633	2,495	153%	-1	2658	163%	1024
Wesley Chapel High																											7	123	201	443	21	246	91	142	201	333	2	107	248	1,506	1,669	111%	0	1808	120%	302
TOTALS	1695	67	249	89	160	23	12	0	168	298	48	177	35	176	87	457	25	410	147	94	163	23	78	40	0	37	7	123	201	443	21	246	91	142	201	333	3	268	741	4837	6097	126%	-1	6566	136%	1728

LOW INCOME	AREA	AREA	AREA	AREA	AREA	AREA	AREA	AREA	AREA	AREA	AREA	AREA	AREA	AREA	AREA	AREA	AREA	AREA	AREA	AREA	AREA	AREA	AREA	AREA	AREA	AREA	AREA	AREA	AREA	AREA	AREA	AREA	AREA	AREA	AREA	AREA	BASE AREA COUNT LOW INCOME	BASE PERCENT LOW INCOME TERMS COUNT	NET BOUNDARY CHANGE LOW INCOME	BOUNDARY AREA COUNT LOW INCOME	BOUNDARY PERCENT LOW INCOME AREA COUNT
	1	2A	2B	2C	3	4	5	6	7	8	9	10	11	12	13	14	15A	15B	16	17	18	19	20	21	22	23	24	25	26	27	28A	28B	29	30	31	32										
	SW	SEN	SESE	SESW	STEN	CE	TO	CCTC	VE	SON	DBCC	NW	CGSO	SON	LNW	MPI	WRESN	WRESS	CW	MPIVN	MPIII	MPIVS	MPIVS	WN	WS	UP	NRR	NRS	NRN	WGES	WCESN	WCESS	QHE	GO	LO	QHW										
Sunlake High	505	15	108	27																																						655	34%	0	655	31%
Wiregrass Ranch High					51	2	2	0	65	62	18	69	11	50	24	122	3	149	37	42	55	3	29	17	0	9																820	33%	0	820	31%
Wesley Chapel High																											4	81	94	246	8	100	44	51	47	169						844	51%	0	844	47%
TOTALS	505	15	108	27	51	2	2	0	65	62	18	69	11	50	24	122	3	149	37	42	55	3	29	17	0	9	4	81	94	246	8	100	44	51	47	169						2319	38%	0	2319	35%
Percentages	30%	22%	43%	30%	32%	9%	17%	0%	39%	21%	38%	39%	31%	28%	28%	27%	12%	36%	25%	45%	34%	13%	37%	43%	0%	24%	57%	66%	47%	56%	38%	41%	48%	36%	23%	51%										

MINORITY STUDENTS	AREA	AREA	AREA	AREA	AREA	AREA	AREA	AREA	AREA	AREA	AREA	AREA	AREA	AREA	AREA	AREA	AREA	AREA	AREA	AREA	AREA	AREA	AREA	AREA	AREA	AREA	AREA	AREA	AREA	AREA	AREA	AREA	AREA	AREA	AREA	AREA	BASE AREA COUNT MINORITY	BASE PERCENT MINORITY TERMS COUNT	NET BOUNDARY CHANGE MINORITY	BOUNDARY AREA COUNT MINORITY	BOUNDARY PERCENT MINORITY AREA COUNT
	1	2A	2B	2C	3	4	5	6	7	8	9	10	11	12	13	14	15A	15B	16	17	18	19	20	21	22	23	24	25	26	27	28A	28B	29	30	31	32					
	SW	SEN	SESE	SESW	STEN	CE	TO	CCTC	VE	SON	DBCC	NW	CGSO	SON	LNW	MPI	WRESN	WRESS	CW	MPIVN	MPIII	MPIVS	MPIVS	WN	WS	UP	NRR	NRS	NRN	WGES	WCESN	WCESS	QHE	GO	LO	QHW					
Sunlake High	677	25	135	22																																				859	44%	0	859	41%
Wiregrass Ranch High					54	6	3	0	84	119	21	100	17	69	39	196	7	206	64	47	79	2	27	21	0	20														1181	47%	0	1181	44%
Wesley Chapel High																											1	55	99	267	6	130	29	59	61	108				815	49%	0	815	45%
TOTALS	677	25	135	22	54	6	3	0	84	119	21	100	17	69	39	196	7	206	64	47	79	2	27	21	0	20	1	55	99	267	6	130	29	59	61	108				2855	47%	0	2855	43%
Percentages	40%	37%	54%	25%	34%	26%	25%	0%	50%	40%	44%	56%	49%	39%	45%	43%	28%	50%	44%	50%	48%	9%	35%	53%	0%	54%	14%	45%	49%	60%	29%	53%	32%	42%	30%	32%					

ESE STUDENTS	AREA	AREA	AREA	AREA	AREA	AREA	AREA	AREA	AREA	AREA	AREA	AREA	AREA	AREA	AREA	AREA	AREA	AREA	AREA	AREA	AREA	AREA	AREA	AREA	AREA	AREA	AREA	AREA	AREA	AREA	AREA	AREA	AREA	AREA	AREA	AREA	BASE AREA COUNT ESE STUDENT	BASE PERCENT ESE STUDENT TERMS COUNT	NET BOUNDARY CHANGE ESE STUDENT	BOUNDARY AREA COUNT ESE STUDENT	BOUNDARY PERCENT ESE STUDENT AREA COUNT
	1	2A	2B	2C	3	4	5	6	7	8	9	10	11	12	13	14	15A	15B	16	17	18	19	20	21	22	23	24	25	26	27	28A	28B	29	30	31	32					
	SW	SEN	SESE	SESW	STEN	CE	TO	CCTC	VE	SON	DBCC	NW	CGSO	SON	LNW	MPI	WRESN	WRESS	CW	MPIVN	MPIII	MPIVS	MPIVS	WN	WS	UP	NRR	NRS	NRN	WGES	WCESN	WCESS	QHE	GO	LO	QHW					
Sunlake High	318	7	53	22																																				400	21%	0	400	19%
Wiregrass Ranch High					30	6	2	0	35	70	8	27	6	36	13	116	2	82	29	17	43	5	10	5	0	6														548	22%	0	548	21%
Wesley Chapel High																											0	28	40	96	5	56	17	27	36	71				376	23%	0	376	21%
TOTALS	318	7	53	22	30	6	2	0	35	70	8	27	6	36	13	116	2	82	29	17	43	5	10	5	0	6	0	28	40	96	5	56	17	27	36	71				1324	22%	0	1324	20%
Percentages	19%	10%	21%	25%	19%	26%	17%	0%	21%	23%	17%	15%	17%	20%	15%	25%	8%	20%	20%	18%	26%	22%	13%	13%	0%	16%	0%	23%	20%	22%	24%	23%	19%	19%	18%	21%					

GGG Middle School Boundaries: BASE DATA-2016-17

TOTAL POPULATION	AREA	AREA	AREA	AREA	AREA	AREA	AREA	AREA	AREA	AREA	AREA	AREA	AREA	AREA	AREA	AREA	AREA	AREA	AREA	AREA	AREA	AREA	AREA	AREA	AREA	AREA	AREA	AREA	AREA	AREA	AREA	AREA	AREA	AREA	NO	CHOICE	CHOICE	TOTAL SCHOOL PERMANENT	TOTAL ENROLL STUDENTS	BASE UTILIZATION PERCENT	NET BOUNDARY CHANGE	BOUNDARY AREA COUNT	BOUNDARY UTILIZATION PERCENT	OVER / UNDER CAPACITY AREA
BUILDING UTILIZATION	1	2A	2B	2C	3	4	5	6	7	8	9	10	11	12	13	14	15A	15B	16	17	18	19	20	21	22	23	26	27	28A	28B	29	30	31	32	MATCH	IN	OUT	CAPACITY	6-8	TERMS		STUDENTS	AREA	COUNT
	SW	SEN	SESE	SESW	STEN	CE	TO	CCTC	VE	SON	DBCC	NW	CGSO	SON	LNW	MPI	WRESN	WRESS	CW	MPIVN	MPIII	MPIVS	MPIVS	WN	WS	UP	NRN	WGES	WCESN	WCESS	QHE	GO	LO	QHW				10/2/2014	9/2/16	COUNT			COUNT	
Charles S. Rushe Middle	1335	38	187	45																															3	42	242	1,345	1405	104%	3	1605	119%	260
Dr. John Long Middle					119	4	7	0	134	259	30	170	23	132	75	288	26	255	136	69	94	17	63	32	0	51									0	46	160	1,327	1870	141%	0	1984	150%	657
Thomas E. Weightman Middle																											173	323	17	199	55	98	180	258	0	63	180	975	1186	122%	0	1303	134%	328
TOTALS	1335	38	187	45	119	4	7	0	134	259	30	170	23	132	75	288	26	255	136	69	94	17	63	32	0	51	173	323	17	199	55	98	180	258	3	151	582	3647	4461	122%	3	4892	134%	1245

LOW INCOME	AREA	AREA	AREA	AREA	AREA	AREA	AREA	AREA	AREA	AREA	AREA	AREA	AREA	AREA	AREA	AREA	AREA	AREA	AREA	AREA	AREA	AREA	AREA	AREA	AREA	AREA	AREA	AREA	AREA	AREA	AREA	AREA	AREA	AREA	BASE AREA COUNT LOW INCOME	BASE PERCENT LOW INCOME TERMS COUNT	NET BOUNDARY CHANGE LOW INCOME	BOUNDARY AREA COUNT LOW INCOME	BOUNDARY PERCENT AREA COUNT
	1	2A	2B	2C	3	4	5	6	7	8	9	10	11	12	13	14	15A	15B	16	17	18	19	20	21	22	23	26	27	28A	28B	29	30	31	32										
	SW	SEN	SESE	SESW	STEN	CE	TO	CCTC	VE	SON	DBCC	NW	CGSO	SON	LNW	MPI	WRESN	WRESS	CW	MPIVN	MPIII	MPIVS	MPIVS	WN	WS	UP	NRN	WGES	WCESN	WCESS	QHE	GO	LO	QHW										
Charles S. Rushe Middle	384	0	84	18																																				486	35%	0	486	30%
Dr. John Long Middle					42	1	2	0	58	49	16	64	7	32	30	88	0	90	35	24	25	2	27	16	0	5														613	33%	0	613	31%
Thomas E. Weightman Middle																											87	174	13	75	26	41	55	147						618	52%	0	618	47%
TOTALS	384	0	84	18	42	1	2	0	58	49	16	64	7	32	30	88	0	90	35	24	25	2	27	16	0	5	87	174	13	75	26	41	55	147						1717	38%	0	1717	35%
Percentages	29%	0%	45%	40%	35%	25%	29%	0%	43%	19%	53%	38%	30%	24%	40%	31%	0%	35%	26%	35%	27%	12%	43%	50%	0%	10%	50%	54%	76%	38%	47%	42%	31%	57%										

MINORITY STUDENTS	AREA	AREA	AREA	AREA	AREA	AREA	AREA	AREA	AREA	AREA	AREA	AREA	AREA	AREA	AREA	AREA	AREA	AREA	AREA	AREA	AREA	AREA	AREA	AREA	AREA	AREA	AREA	AREA	AREA	AREA	AREA	AREA	AREA	AREA	BASE AREA COUNT MINORITY	BASE PERCENT MINORITY TERMS COUNT	NET BOUNDARY CHANGE MINORITY	BOUNDARY AREA COUNT MINORITY	BOUNDARY PERCENT AREA COUNT
	1	2A	2B	2C	3	4	5	6	7	8	9	10	11	12	13	14	15A	15B	16	17	18	19	20	21	22	23	26	27	28A	28B	29	30	31	32										
	SW	SEN	SESE	SESW	STEN	CE	TO	CCTC	VE	SON	DBCC	NW	CGSO	SON	LNW	MPI	WRESN	WRESS	CW	MPIVN	MPIII	MPIVS	MPIVS	WN	WS	UP	NRN	WGES	WCESN	WCESS	QHE	GO	LO	QHW										
Charles S. Rushe Middle	458	14	93	11																																				576	41%	0	576	36%
Dr. John Long Middle					41	2	1	0	52	90	16	91	8	59	34	128	8	120	55	35	43	1	21	14	0	20														839	45%	0	839	42%
Thomas E. Weightman Middle																											92	183	3	88	21	35	51	84						557	30%	0	557	43%
TOTALS	458	14	93	11	41	2	1	0	52	90	16	91	8	59	34	128	8	120	55	35	43	1	21	14	0	20	92	183	3	88	21	35	51	84						1972	44%	0	1972	40%
Percentages	34%	37%	50%	24%	34%	50%	14%	0%	39%	35%	53%	54%	35%	45%	45%	44%	31%	47%	40%	51%	46%	6%	33%	44%	0%	39%	53%	57%	18%	44%	38%	36%	28%	33%										

ESE STUDENTS	AREA	AREA	AREA	AREA	AREA	AREA	AREA	AREA	AREA	AREA	AREA	AREA	AREA	AREA	AREA	AREA	AREA	AREA	AREA	AREA	AREA	AREA	AREA	AREA	AREA	AREA	AREA	AREA	AREA	AREA	AREA	AREA	AREA	AREA	BASE AREA COUNT ESE STUDENT	BASE PERCENT ESE STUDENT TERMS COUNT	NET BOUNDARY CHANGE ESE STUDENT	BOUNDARY AREA COUNT ESE STUDENT	BOUNDARY PERCENT AREA COUNT
	1	2A	2B	2C	3	4	5	6	7	8	9	10	11	12	13	14	15A	15B	16	17	18	19	20	21	22	23	26	27	28A	28B	29	30	31	32										
	SW	SEN	SESE	SESW	STEN	CE	TO	CCTC	VE	SON	DBCC	NW	CGSO	SON	LNW	MPI	WRESN	WRESS	CW	MPIVN	MPIII	MPIVS	MPIVS	WN	WS	UP	NRN	WGES	WCESN	WCESS	QHE	GO	LO	QHW										
Charles S. Rushe Middle	265	9	42	12																																				328	23%	0	328	20%
Dr. John Long Middle					12	2	1	0	28	87	2	45	3	36	18	70	1	55	36	17	30	5	12	8	0	8														476	25%	0	476	24%
Thomas E. Weightman Middle																											37	79	5	46	13	24	30	71						305	16%	0	305	23%
TOTALS	265	9	42	12	12	2	1	0	28	87	2	45	3	36	18	70	1	55	36	17	30	5	12	8	0	8	37	79	5	46	13	24	30	71						1109	25%	0	1109	23%
Percentages	20%	24%	22%	27%	10%	50%	14%	0%	21%	34%	7%	26%	13%	27%	24%	24%	4%	22%	26%	25%	32%	29%	19%	25%	0%	16%	21%	24%	29%	23%	24%	24%	17%	28%										

GGG High School Boundaries: Option 12

TOTAL POPULATION	AREA	AREA	AREA	AREA	AREA	AREA	AREA	AREA	AREA	AREA	AREA	AREA	AREA	AREA	AREA	AREA	AREA	AREA	AREA	AREA	AREA	AREA	AREA	AREA	AREA	AREA	AREA	AREA	AREA	AREA	AREA	AREA	AREA	AREA	AREA	AREA	NO	CHOICE	CHOICE	TOTAL SCHOOL PERMANENT CAPACITY 1/21/2016	TOTAL ENROLL STUDENTS 9-12 9/2/16	BASE UTILIZATION PERCENT TERMS COUNT	NET BOUNDARY CHANGE	BOUNDARY AREA COUNT STUDENTS	BOUNDARY UTILIZATION PERCENT AREA COUNT	OVER / UNDER CAPACITY AREA COUNT
BUILDING UTILIZATION	1	2A	2B	2C	3	4	5	6	7	8	9	10	11	12	13	14	15A	15B	16	17	18	19	20	21	22	23	24	25	26	27	28A	28B	29	30	31	32	MATCH	IN	OUT								
	SW	SEN	SESE	SESW	STEN	CE	TO	CCTC	VE	SON	DBCC	NW	CGSO	SON	LNW	MPI	WRESN	WRESS	CW	MPIVN	MPIII	MPIVS	MPIVS	WN	WS	UP	NRR	NRS	NRN	WGES	WCESN	WCESS	QHE	GO	LO	QHW											
Sunlake High	1695																																				0	83	250	1,698	1,933	114%	-405	1695	100%	-408
Wiregrass Ranch High										298	48	177	35	176	87	457	25	410																			1	78	243	1,633	2,495	153%	-946	1713	105%	-866
Wesley Chapel High																			147	94	163	23	78	40	0	37	7	123	201	443	21	246	91				2	107	248	1,506	1,669	111%	-94	1714	114%	114
GGG		67	249	89	160	23	12	0	168																									142	201	333				1,800	0	0%	1444	1444	80%	1088
TOTALS	1695	67	249	89	160	23	12	0	168	298	48	177	35	176	87	457	25	410	147	94	163	23	78	40	0	37	7	123	201	443	21	246	91	142	201	333	3	268	741	4837	6097	126%	-1445	5122	106%	-1160

LOW INCOME	AREA	AREA	AREA	AREA	AREA	AREA	AREA	AREA	AREA	AREA	AREA	AREA	AREA	AREA	AREA	AREA	AREA	AREA	AREA	AREA	AREA	AREA	AREA	AREA	AREA	AREA	AREA	AREA	AREA	AREA	AREA	AREA	AREA	AREA	AREA	AREA	BASE AREA COUNT LOW INCOME	BASE PERCENT LOW INCOME TERMS COUNT	NET BOUNDARY CHANGE LOW INCOME	BOUNDARY AREA COUNT LOW INCOME	BOUNDARY PERCENT AREA COUNT
	1	2A	2B	2C	3	4	5	6	7	8	9	10	11	12	13	14	15A	15B	16	17	18	19	20	21	22	23	24	25	26	27	28A	28B	29	30	31	32											
	SW	SEN	SESE	SESW	STEN	CE	TO	CCTC	VE	SON	DBCC	NW	CGSO	SON	LNW	MPI	WRESN	WRESS	CW	MPIVN	MPIII	MPIVS	MPIVS	WN	WS	UP	NRR	NRS	NRN	WGES	WCESN	WCESS	QHE	GO	LO	QHW											
Sunlake High	505																																									655	34%	-150	505	30%
Wiregrass Ranch High										62	18	69	11	50	24	122	3	149																								820	33%	-312	508	30%
Wesley Chapel High																			37	42	55	3	29	17	0	9	4	81	94	246	8	100	44									844	51%	-75	769	45%
GGG		15	108	27	51	2	2	0	65																									51	47	169								537	537	37%
TOTALS	505	15	108	27	51	2	2	0	65	62	18	69	11	50	24	122	3	149	37	42	55	3	29	17	0	9	4	81	94	246	8	100	44	51	47	169						2319	38%	0	2319	45%
Percentages	30%	22%	43%	30%	32%	9%	17%	0%	39%	21%	38%	39%	31%	28%	28%	27%	12%	36%	25%	45%	34%	13%	37%	43%	0%	24%	57%	66%	47%	56%	38%	41%	48%	36%	23%	51%											

MINORITY STUDENTS	AREA	AREA	AREA	AREA	AREA	AREA	AREA	AREA	AREA	AREA	AREA	AREA	AREA	AREA	AREA	AREA	AREA	AREA	AREA	AREA	AREA	AREA	AREA	AREA	AREA	AREA	AREA	AREA	AREA	AREA	AREA	AREA	AREA	AREA	AREA	AREA	BASE AREA COUNT MINORITY	BASE PERCENT MINORITY TERMS COUNT	NET BOUNDARY CHANGE MINORITY	BOUNDARY AREA COUNT MINORITY	BOUNDARY PERCENT AREA COUNT
	1	2A	2B	2C	3	4	5	6	7	8	9	10	11	12	13	14	15A	15B	16	17	18	19	20	21	22	23	24	25	26	27	28A	28B	29	30	31	32											
	SW	SEN	SESE	SESW	STEN	CE	TO	CCTC	VE	SON	DBCC	NW	CGSO	SON	LNW	MPI	WRESN	WRESS	CW	MPIVN	MPIII	MPIVS	MPIVS	WN	WS	UP	NRR	NRS	NRN	WGES	WCESN	WCESS	QHE	GO	LO	QHW											
Sunlake High	677																																									859	44%	-182	677	40%
Wiregrass Ranch High										119	21	100	17	69	39	196	7	206																								1181	47%	-407	774	45%
Wesley Chapel High																			64	47	79	2	27	21	0	20	1	55	99	267	6	130	29									815	49%	32	847	49%
GGG		25	135	22	54	6	3	0	84																									59	61	108								557	557	39%
TOTALS	677	25	135	22	54	6	3	0	84	119	21	100	17	69	39	196	7	206	64	47	79	2	27	21	0	20	1	55	99	267	6	130	29	59	61	108						2855	47%	0	2855	56%
Percentages	40%	37%	54%	25%	34%	26%	25%	0%	50%	40%	44%	56%	49%	39%	45%	43%	28%	50%	44%	50%	48%	9%	35%	53%	0%	54%	14%	45%	49%	60%	29%	53%	32%	42%	30%	32%											

ESE STUDENTS	AREA	AREA	AREA	AREA	AREA	AREA	AREA	AREA	AREA	AREA	AREA	AREA	AREA	AREA	AREA	AREA	AREA	AREA	AREA	AREA	AREA	AREA	AREA	AREA	AREA	AREA	AREA	AREA	AREA	AREA	AREA	AREA	AREA	AREA	AREA	AREA	BASE AREA COUNT ESE STUDENT	BASE PERCENT ESE STUDENT TERMS COUNT	NET BOUNDARY CHANGE ESE STUDENT	BOUNDARY AREA COUNT ESE STUDENT	BOUNDARY PERCENT AREA COUNT
	1	2A	2B	2C	3	4	5	6	7	8	9	10	11	12	13	14	15A	15B	16	17	18	19	20	21	22	23	24	25	26	27	28A	28B	29	30	31	32											
	SW	SEN	SESE	SESW	STEN	CE	TO	CCTC	VE	SON	DBCC	NW	CGSO	SON	LNW	MPI	WRESN	WRESS	CW	MPIVN	MPIII	MPIVS	MPIVS	WN	WS	UP	NRR	NRS	NRN	WGES	WCESN	WCESS	QHE	GO	LO	QHW											
Sunlake High	318																																									400	21%	-82	318	19%
Wiregrass Ranch High										70	8	27	6	36	13	116	2	82																								548	22%	-188	360	21%
Wesley Chapel High																			29	17	43	5	10	5	0	6	0	28	40	96	5	56	17									376	23%	-19	357	21%
GGG		7	53	22	30	6	2	0	35																									27	36	71								289	289	20%
TOTALS	318	7	53	22	30	6	2	0	35	70	8	27	6	36	13	116	2	82	29	17	43	5	10	5	0	6	0	28	40	96	5	56	17	27	36	71						1324	22%	0	1324	26%
Percentages	19%	10%	21%	25%	19%	26%	17%	0%	21%	23%	17%	15%	17%	20%	15%	25%	8%	20%	20%	18%	26%	22%	13%	13%	0%	16%	0%	23%	20%	22%	24%	23%	19%	19%	18%	21%											

GGG Middle School Boundaries: Option 12

TOTAL POPULATION	AREA	AREA	AREA	AREA	AREA	AREA	AREA	AREA	AREA	AREA	AREA	AREA	AREA	AREA	AREA	AREA	AREA	AREA	AREA	AREA	AREA	AREA	AREA	AREA	AREA	AREA	AREA	AREA	AREA	AREA	AREA	AREA	AREA	AREA	NO	CHOICE	CHOICE	TOTAL SCHOOL PERMANENT	TOTAL ENROLL STUDENTS	BASE UTILIZATION PERCENT	NET BOUNDARY CHANGE	BOUNDARY AREA COUNT	BOUNDARY UTILIZATION PERCENT	OVER / UNDER AREA COUNT
BUILDING UTILIZATION	1	2A	2B	2C	3	4	5	6	7	8	9	10	11	12	13	14	15A	15B	16	17	18	19	20	21	22	23	26	27	28A	28B	29	30	31	32	MATCH	IN	OUT	CAPACITY 10/2/2014	6-8 9/2/16	TERMS COUNT		STUDENTS	AREA COUNT	
	SW	SEN	SESE	SESW	STEN	CE	TO	CCTC	VE	SON	DBCC	NW	CGSO	SON	LNW	MPI	WRESN	WRESS	CW	MPIVN	MPIII	MPIVS	MPIVS	WN	WS	UP	NRN	WGES	WCESN	WCESS	QHE	GO	LO	QHW										
Charles S. Rushe Middle	1335																																		3	42	242	1,345	1405	104%	-267	1335	99%	-10
Dr. John Long Middle										259	30	170	23	132	75	288	26	255																	0	46	160	1,327	1870	141%	-726	1258	95%	-69
Thomas E. Weightman Middle																			136	69	94	17	63	32	0	51	173	323	17	199	55				0	63	180	975	1186	122%	-74	1229	126%	254
GGG		38	187	45	119	4	7	0	134																							98	180	258				1,800	0	0%	1070	1070	59%	-730
TOTALS	1335	38	187	45	119	4	7	0	134	259	30	170	23	132	75	288	26	255	136	69	94	17	63	32	0	51	173	323	17	199	55	98	180	258	3	151	582	3647	4461	122%	3	3822	105%	175

LOW INCOME	AREA	AREA	AREA	AREA	AREA	AREA	AREA	AREA	AREA	AREA	AREA	AREA	AREA	AREA	AREA	AREA	AREA	AREA	AREA	AREA	AREA	AREA	AREA	AREA	AREA	AREA	AREA	AREA	AREA	AREA	AREA	AREA	AREA	AREA	BASE AREA COUNT LOW INCOME	BASE PERCENT LOW INCOME TERMS COUNT	NET BOUNDARY CHANGE LOW INCOME	BOUNDARY AREA COUNT LOW INCOME	BOUNDARY PERCENT LOW INCOME AREA COUNT
	1	2A	2B	2C	3	4	5	6	7	8	9	10	11	12	13	14	15A	15B	16	17	18	19	20	21	22	23	26	27	28A	28B	29	30	31	32										
	SW	SEN	SESE	SESW	STEN	CE	TO	CCTC	VE	SON	DBCC	NW	CGSO	SON	LNW	MPI	WRESN	WRESS	CW	MPIVN	MPIII	MPIVS	MPIVS	WN	WS	UP	NRN	WGES	WCESN	WCESS	QHE	GO	LO	QHW										
Charles S. Rushe Middle	384																																							486	35%	-102	384	29%
Dr. John Long Middle										49	16	64	7	32	30	88	0	90																						613	33%	-237	376	30%
Thomas E. Weightman Middle																			35	24	25	2	27	16	0	5	87	174	13	75	26									618	52%	-109	509	41%
GGG		0	84	18	42	1	2	0	58																							41	55	147								448	448	42%
TOTALS	384	0	84	18	42	1	2	0	58	49	16	64	7	32	30	88	0	90	35	24	25	2	27	16	0	5	87	174	13	75	26	41	55	147						1717	38%	0	1717	45%
Percentages	29%	0%	45%	40%	35%	25%	29%	0%	43%	19%	53%	38%	30%	24%	40%	31%	0%	35%	26%	35%	27%	12%	43%	50%	0%	10%	50%	54%	76%	38%	47%	42%	31%	57%										

MINORITY STUDENTS	AREA	AREA	AREA	AREA	AREA	AREA	AREA	AREA	AREA	AREA	AREA	AREA	AREA	AREA	AREA	AREA	AREA	AREA	AREA	AREA	AREA	AREA	AREA	AREA	AREA	AREA	AREA	AREA	AREA	AREA	AREA	AREA	AREA	AREA	BASE AREA COUNT MINORITY	BASE PERCENT MINORITY TERMS COUNT	NET BOUNDARY CHANGE MINORITY	BOUNDARY AREA COUNT MINORITY	BOUNDARY PERCENT MINORITY AREA COUNT
	1	2A	2B	2C	3	4	5	6	7	8	9	10	11	12	13	14	15A	15B	16	17	18	19	20	21	22	23	26	27	28A	28B	29	30	31	32										
	SW	SEN	SESE	SESW	STEN	CE	TO	CCTC	VE	SON	DBCC	NW	CGSO	SON	LNW	MPI	WRESN	WRESS	CW	MPIVN	MPIII	MPIVS	MPIVS	WN	WS	UP	NRN	WGES	WCESN	WCESS	QHE	GO	LO	QHW										
Charles S. Rushe Middle	458																																							576	41%	-118	458	34%
Dr. John Long Middle										90	16	91	8	59	34	128	8	120																						839	45%	-285	554	44%
Thomas E. Weightman Middle																			55	35	43	1	21	14	0	20	92	183	3	88	21									557	30%	19	576	47%
GGG		14	93	11	41	2	1	0	52																							35	51	84								384	384	36%
TOTALS	458	14	93	11	41	2	1	0	52	90	16	91	8	59	34	128	8	120	55	35	43	1	21	14	0	20	92	183	3	88	21	35	51	84						1972	44%	0	1972	52%
Percentages	34%	37%	50%	24%	34%	50%	14%	0%	39%	35%	53%	54%	35%	45%	45%	44%	31%	47%	40%	51%	46%	6%	33%	44%	0%	39%	53%	57%	18%	44%	38%	36%	28%	33%										

ESE STUDENTS	AREA	AREA	AREA	AREA	AREA	AREA	AREA	AREA	AREA	AREA	AREA	AREA	AREA	AREA	AREA	AREA	AREA	AREA	AREA	AREA	AREA	AREA	AREA	AREA	AREA	AREA	AREA	AREA	AREA	AREA	AREA	AREA	AREA	AREA	BASE AREA COUNT ESE STUDENT	BASE PERCENT ESE STUDENT TERMS COUNT	NET BOUNDARY CHANGE ESE STUDENT	BOUNDARY AREA COUNT ESE STUDENT	BOUNDARY PERCENT ESE STUDENT AREA COUNT
	1	2A	2B	2C	3	4	5	6	7	8	9	10	11	12	13	14	15A	15B	16	17	18	19	20	21	22	23	26	27	28A	28B	29	30	31	32										
	SW	SEN	SESE	SESW	STEN	CE	TO	CCTC	VE	SON	DBCC	NW	CGSO	SON	LNW	MPI	WRESN	WRESS	CW	MPIVN	MPIII	MPIVS	MPIVS	WN	WS	UP	NRN	WGES	WCESN	WCESS	QHE	GO	LO	QHW										
Charles S. Rushe Middle	265																																							328	23%	-63	265	20%
Dr. John Long Middle										87	2	45	3	36	18	70	1	55																						476	25%	-159	317	25%
Thomas E. Weightman Middle																			36	17	30	5	12	8	0	8	37	79	5	46	13									305	16%	-9	296	24%
GGG		9	42	12	12	2	1	0	28																							24	30	71								231	231	22%
TOTALS	265	9	42	12	12	2	1	0	28	87	2	45	3	36	18	70	1	55	36	17	30	5	12	8	0	8	37	79	5	46	13	24	30	71						1109	25%	0	1109	29%
Percentages	20%	24%	22%	27%	10%	50%	14%	0%	21%	34%	7%	26%	13%	27%	24%	24%	4%	22%	26%	25%	32%	29%	19%	25%	0%	16%	21%	24%	29%	23%	24%	24%	17%	28%										

GGG High School Boundaries: Option 13

TOTAL POPULATION	AREA	AREA	AREA	AREA	AREA	AREA	AREA	AREA	AREA	AREA	AREA	AREA	AREA	AREA	AREA	AREA	AREA	AREA	AREA	AREA	AREA	AREA	AREA	AREA	AREA	AREA	AREA	AREA	AREA	AREA	AREA	AREA	AREA	AREA	AREA	AREA	NO	CHOICE	CHOICE	TOTAL SCHOOL PERMANENT CAPACITY 1/21/2016	TOTAL STUDENTS ENROLL 9/2/16	BASE UTILIZATION PERCENT TERMS COUNT	NET BOUNDARY CHANGE	BOUNDARY AREA COUNT STUDENTS	BOUNDARY UTILIZATION PERCENT AREA COUNT	OVER / UNDER CAPACITY AREA COUNT
BUILDING UTILIZATION	1	2A	2B	2C	3	4	5	6	7	8	9	10	11	12	13	14	15A	15B	16	17	18	19	20	21	22	23	24	25	26	27	28A	28B	29	30	31	32	MATCH	IN	OUT								
	SW	SEN	SESE	SESW	STEN	CE	TO	CCTC	VE	SON	DBCC	NW	CGSO	SON	LNW	MPI	WRESN	WRESS	CW	MPIVN	MPIII	MPIVS	MPIVS	WN	WS	UP	NRR	NRS	NRN	WGES	WCESN	WCESS	QHE	GO	LO	QHW											
Sunlake High	1695																																				0	83	250	1,698	1,933	114%	-405	1695	100%	-408
Wiregrass Ranch High										298	48	177	35	176	87	457	25	410			163	23			0	37											1	78	243	1,633	2,495	153%	-723	1936	119%	-420
Wesley Chapel High																			147	94			78	40			7	123	201	443	21	246	91				2	107	248	1,506	1,669	111%	-317	1491	99%	-332
GGG		67	249	89	160	23	12	0	168																									142	201	333				1,800	0	0%	1444	1444	80%	1088
TOTALS	1695	67	249	89	160	23	12	0	168	298	48	177	35	176	87	457	25	410	147	94	163	23	78	40	0	37	7	123	201	443	21	246	91	142	201	333	3	268	741	4837	6097	126%	-1445	5122	106%	-1160

LOW INCOME	AREA	AREA	AREA	AREA	AREA	AREA	AREA	AREA	AREA	AREA	AREA	AREA	AREA	AREA	AREA	AREA	AREA	AREA	AREA	AREA	AREA	AREA	AREA	AREA	AREA	AREA	AREA	AREA	AREA	AREA	AREA	AREA	AREA	AREA	AREA	AREA	BASE AREA COUNT LOW INCOME	BASE PERCENT LOW INCOME TERMS COUNT	NET BOUNDARY CHANGE LOW INCOME	BOUNDARY AREA COUNT LOW INCOME	BOUNDARY PERCENT AREA COUNT
	1	2A	2B	2C	3	4	5	6	7	8	9	10	11	12	13	14	15A	15B	16	17	18	19	20	21	22	23	24	25	26	27	28A	28B	29	30	31	32					
	SW	SEN	SESE	SESW	STEN	CE	TO	CCTC	VE	SON	DBCC	NW	CGSO	SON	LNW	MPI	WRESN	WRESS	CW	MPIVN	MPIII	MPIVS	MPIVS	WN	WS	UP	NRR	NRS	NRN	WGES	WCESN	WCESS	QHE	GO	LO	QHW					
Sunlake High	505																																				655	34%	-150	505	30%
Wiregrass Ranch High										62	18	69	11	50	24	122	3	149			55	3			0	9											820	33%	-245	575	30%
Wesley Chapel High																			37	42			29	17			4	81	94	246	8	100	44				844	51%	-142	702	47%
GGG		15	108	27	51	2	2	0	65																									51	47	169				537	537	37%
TOTALS	505	15	108	27	51	2	2	0	65	62	18	69	11	50	24	122	3	149	37	42	55	3	29	17	0	9	4	81	94	246	8	100	44	51	47	169				2319	38%	0	2319	45%
Percentages	30%	22%	43%	30%	32%	9%	17%	0%	39%	21%	38%	39%	31%	28%	28%	27%	12%	36%	25%	45%	34%	13%	37%	43%	0%	24%	57%	66%	47%	56%	38%	41%	48%	36%	23%	51%					

MINORITY STUDENTS	AREA	AREA	AREA	AREA	AREA	AREA	AREA	AREA	AREA	AREA	AREA	AREA	AREA	AREA	AREA	AREA	AREA	AREA	AREA	AREA	AREA	AREA	AREA	AREA	AREA	AREA	AREA	AREA	AREA	AREA	AREA	AREA	AREA	AREA	AREA	AREA	BASE AREA COUNT MINORITY	BASE PERCENT MINORITY TERMS COUNT	NET BOUNDARY CHANGE MINORITY	BOUNDARY AREA COUNT MINORITY	BOUNDARY PERCENT AREA COUNT
	1	2A	2B	2C	3	4	5	6	7	8	9	10	11	12	13	14	15A	15B	16	17	18	19	20	21	22	23	24	25	26	27	28A	28B	29	30	31	32					
	SW	SEN	SESE	SESW	STEN	CE	TO	CCTC	VE	SON	DBCC	NW	CGSO	SON	LNW	MPI	WRESN	WRESS	CW	MPIVN	MPIII	MPIVS	MPIVS	WN	WS	UP	NRR	NRS	NRN	WGES	WCESN	WCESS	QHE	GO	LO	QHW					
Sunlake High	677																																				859	44%	-182	677	40%
Wiregrass Ranch High										119	21	100	17	69	39	196	7	206			79	2			0	20											1181	47%	-306	875	45%
Wesley Chapel High																			64	47			27	21			1	55	99	267	6	130	29				815	49%	-69	746	50%
GGG		25	135	22	54	6	3	0	84																									59	61	108				557	557	39%
TOTALS	677	25	135	22	54	6	3	0	84	119	21	100	17	69	39	196	7	206	64	47	79	2	27	21	0	20	1	55	99	267	6	130	29	59	61	108				2855	47%	0	2855	56%
Percentages	40%	37%	54%	25%	34%	26%	25%	0%	50%	40%	44%	56%	49%	39%	45%	43%	28%	50%	44%	50%	48%	9%	35%	53%	0%	54%	14%	45%	49%	60%	29%	53%	32%	42%	30%	32%					

ESE STUDENTS	AREA	AREA	AREA	AREA	AREA	AREA	AREA	AREA	AREA	AREA	AREA	AREA	AREA	AREA	AREA	AREA	AREA	AREA	AREA	AREA	AREA	AREA	AREA	AREA	AREA	AREA	AREA	AREA	AREA	AREA	AREA	AREA	AREA	AREA	AREA	AREA	BASE AREA COUNT ESE STUDENT	BASE PERCENT ESE STUDENT TERMS COUNT	NET BOUNDARY CHANGE ESE STUDENT	BOUNDARY AREA COUNT ESE STUDENT	BOUNDARY PERCENT AREA COUNT
	1	2A	2B	2C	3	4	5	6	7	8	9	10	11	12	13	14	15A	15B	16	17	18	19	20	21	22	23	24	25	26	27	28A	28B	29	30	31	32					
	SW	SEN	SESE	SESW	STEN	CE	TO	CCTC	VE	SON	DBCC	NW	CGSO	SON	LNW	MPI	WRESN	WRESS	CW	MPIVN	MPIII	MPIVS	MPIVS	WN	WS	UP	NRR	NRS	NRN	WGES	WCESN	WCESS	QHE	GO	LO	QHW					
Sunlake High	318																																				400	21%	-82	318	19%
Wiregrass Ranch High										70	8	27	6	36	13	116	2	82			43	5			0	6											548	22%	-134	414	21%
Wesley Chapel High																			29	17			10	5			0	28	40	96	5	56	17				376	23%	-73	303	20%
GGG		7	53	22	30	6	2	0	35																									27	36	71				289	289	20%
TOTALS	318	7	53	22	30	6	2	0	35	70	8	27	6	36	13	116	2	82	29	17	43	5	10	5	0	6	0	28	40	96	5	56	17	27	36	71				1324	22%	0	1324	26%
Percentages	19%	10%	21%	25%	19%	26%	17%	0%	21%	23%	17%	15%	17%	20%	15%	25%	8%	20%	20%	18%	26%	22%	13%	13%	0%	16%	0%	23%	20%	22%	24%	23%	19%	19%	18%	21%					

GGG Middle School Boundaries: Option 13

TOTAL POPULATION	AREA	AREA	AREA	AREA	AREA	AREA	AREA	AREA	AREA	AREA	AREA	AREA	AREA	AREA	AREA	AREA	AREA	AREA	AREA	AREA	AREA	AREA	AREA	AREA	AREA	AREA	AREA	AREA	AREA	AREA	AREA	AREA	AREA	AREA	NO	CHOICE	CHOICE	TOTAL SCHOOL PERMANENT CAPACITY 10/2/2014	TOTAL STUDENTS 9/2/16	BASE UTILIZATION PERCENT TERMS COUNT	NET BOUNDARY CHANGE	BOUNDARY AREA COUNT STUDENTS	BOUNDARY UTILIZATION PERCENT AREA COUNT	OVER / UNDER CAPACITY AREA COUNT
BUILDING UTILIZATION	1	2A	2B	2C	3	4	5	6	7	8	9	10	11	12	13	14	15A	15B	16	17	18	19	20	21	22	23	26	27	28A	28B	29	30	31	32	MATCH	IN	OUT							
	SW	SEN	SESE	SESW	STEN	CE	TO	CCTC	VE	SON	DBCC	NW	CGSO	SON	LNW	MPI	WRESN	WRESS	CW	MPIVN	MPIII	MPIVS	MPIVS	WN	WS	UP	NRN	WGES	WCESN	WCESS	QHE	GO	LO	QHW										
Charles S. Rushe Middle	1335																																		3	42	242	1,345	1405	104%	-267	1335	99%	-10
Dr. John Long Middle										259	30	170	23	132	75	288	26	255			94	17			0	51									0	46	160	1,327	1870	141%	-564	1420	107%	93
Thomas E. Weightman Middle																			136	69			63	32			173	323	17	199	55				0	63	180	975	1186	122%	-236	1067	109%	92
GGG		38	187	45	119	4	7	0	134																							98	180	258				1,800	0	0%	1070	1070	59%	-730
TOTALS	1335	38	187	45	119	4	7	0	134	259	30	170	23	132	75	288	26	255	136	69	94	17	63	32	0	51	173	323	17	199	55	98	180	258	3	151	582	3647	4461	122%	3	3822	105%	175

LOW INCOME	AREA	AREA	AREA	AREA	AREA	AREA	AREA	AREA	AREA	AREA	AREA	AREA	AREA	AREA	AREA	AREA	AREA	AREA	AREA	AREA	AREA	AREA	AREA	AREA	AREA	AREA	AREA	AREA	AREA	AREA	AREA	AREA	AREA	AREA	BASE AREA COUNT LOW INCOME	BASE PERCENT LOW INCOME TERMS COUNT	NET BOUNDARY CHANGE LOW INCOME	BOUNDARY AREA COUNT LOW INCOME	BOUNDARY PERCENT LOW INCOME AREA COUNT
	1	2A	2B	2C	3	4	5	6	7	8	9	10	11	12	13	14	15A	15B	16	17	18	19	20	21	22	23	26	27	28A	28B	29	30	31	32										
	SW	SEN	SESE	SESW	STEN	CE	TO	CCTC	VE	SON	DBCC	NW	CGSO	SON	LNW	MPI	WRESN	WRESS	CW	MPIVN	MPIII	MPIVS	MPIVS	WN	WS	UP	NRN	WGES	WCESN	WCESS	QHE	GO	LO	QHW										
Charles S. Rushe Middle	384																																							486	35%	-102	384	29%
Dr. John Long Middle										49	16	64	7	32	30	88	0	90			25	2			0	5														613	33%	-205	408	29%
Thomas E. Weightman Middle																			35	24			27	16			87	174	13	75	26									618	52%	-141	477	45%
GGG		0	84	18	42	1	2	0	58																							41	55	147								448	448	42%
TOTALS	384	0	84	18	42	1	2	0	58	49	16	64	7	32	30	88	0	90	35	24	25	2	27	16	0	5	87	174	13	75	26	41	55	147						1717	38%	0	1717	45%
Percentages	29%	0%	45%	40%	35%	25%	29%	0%	43%	19%	53%	38%	30%	24%	40%	31%	0%	35%	26%	35%	27%	12%	43%	50%	0%	10%	50%	54%	76%	38%	47%	42%	31%	57%										

MINORITY STUDENTS	AREA	AREA	AREA	AREA	AREA	AREA	AREA	AREA	AREA	AREA	AREA	AREA	AREA	AREA	AREA	AREA	AREA	AREA	AREA	AREA	AREA	AREA	AREA	AREA	AREA	AREA	AREA	AREA	AREA	AREA	AREA	AREA	AREA	AREA	BASE AREA COUNT MINORITY	BASE PERCENT MINORITY TERMS COUNT	NET BOUNDARY CHANGE MINORITY	BOUNDARY AREA COUNT MINORITY	BOUNDARY PERCENT MINORITY AREA COUNT
	1	2A	2B	2C	3	4	5	6	7	8	9	10	11	12	13	14	15A	15B	16	17	18	19	20	21	22	23	26	27	28A	28B	29	30	31	32										
	SW	SEN	SESE	SESW	STEN	CE	TO	CCTC	VE	SON	DBCC	NW	CGSO	SON	LNW	MPI	WRESN	WRESS	CW	MPIVN	MPIII	MPIVS	MPIVS	WN	WS	UP	NRN	WGES	WCESN	WCESS	QHE	GO	LO	QHW										
Charles S. Rushe Middle	458																																							576	41%	-118	458	34%
Dr. John Long Middle										90	16	91	8	59	34	128	8	120			43	1			0	20														839	45%	-221	618	44%
Thomas E. Weightman Middle																			55	35			21	14			92	183	3	88	21									557	30%	-45	512	48%
GGG		14	93	11	41	2	1	0	52																							35	51	84								384	384	36%
TOTALS	458	14	93	11	41	2	1	0	52	90	16	91	8	59	34	128	8	120	55	35	43	1	21	14	0	20	92	183	3	88	21	35	51	84						1972	44%	0	1972	52%
Percentages	34%	37%	50%	24%	34%	50%	14%	0%	39%	35%	53%	54%	35%	45%	45%	44%	31%	47%	40%	51%	46%	6%	33%	44%	0%	39%	53%	57%	18%	44%	38%	36%	28%	33%										

ESE STUDENTS	AREA	AREA	AREA	AREA	AREA	AREA	AREA	AREA	AREA	AREA	AREA	AREA	AREA	AREA	AREA	AREA	AREA	AREA	AREA	AREA	AREA	AREA	AREA	AREA	AREA	AREA	AREA	AREA	AREA	AREA	AREA	AREA	AREA	AREA	BASE AREA COUNT ESE STUDENT	BASE PERCENT ESE STUDENT TERMS COUNT	NET BOUNDARY CHANGE ESE STUDENT	BOUNDARY AREA COUNT ESE STUDENT	BOUNDARY PERCENT ESE STUDENT AREA COUNT
	1	2A	2B	2C	3	4	5	6	7	8	9	10	11	12	13	14	15A	15B	16	17	18	19	20	21	22	23	26	27	28A	28B	29	30	31	32										
	SW	SEN	SESE	SESW	STEN	CE	TO	CCTC	VE	SON	DBCC	NW	CGSO	SON	LNW	MPI	WRESN	WRESS	CW	MPIVN	MPIII	MPIVS	MPIVS	WN	WS	UP	NRN	WGES	WCESN	WCESS	QHE	GO	LO	QHW										
Charles S. Rushe Middle	265																																							328	23%	-63	265	20%
Dr. John Long Middle										87	2	45	3	36	18	70	1	55			30	5			0	8														476	25%	-116	360	25%
Thomas E. Weightman Middle																			36	17			12	8			37	79	5	46	13									305	16%	-52	253	24%
GGG		9	42	12	12	2	1	0	28																							24	30	71								231	231	22%
TOTALS	265	9	42	12	12	2	1	0	28	87	2	45	3	36	18	70	1	55	36	17	30	5	12	8	0	8	37	79	5	46	13	24	30	71						1109	25%	0	1109	29%
Percentages	20%	24%	22%	27%	10%	50%	14%	0%	21%	34%	7%	26%	13%	27%	24%	24%	4%	22%	26%	25%	32%	29%	19%	25%	0%	16%	21%	24%	29%	23%	24%	24%	17%	28%										

GGG High School Boundaries: Option 19 (Corrected)

TOTAL POPULATION	AREA	AREA	AREA	AREA	AREA	AREA	AREA	AREA	AREA	AREA	AREA	AREA	AREA	AREA	AREA	AREA	AREA	AREA	AREA	AREA	AREA	AREA	AREA	AREA	AREA	AREA	AREA	AREA	AREA	AREA	AREA	AREA	AREA	AREA	AREA	AREA	NO	CHOICE	CHOICE	TOTAL SCHOOL	TOTAL ENROLL	BASE UTILIZATION	NET BOUNDARY	BOUNDARY AREA	BOUNDARY UTILIZATION	OVER / UNDER CAPACITY
BUILDING UTILIZATION	1	2A	2B	2C	3	4	5	6	7	8	9	10	11	12	13	14	15A	15B	16	17	18	19	20	21	22	23	24	25	26	27	28A	28B	29	30	31	32	MATCH	IN	OUT	PERMANENT CAPACITY 1/21/2016	STUDENTS 9-12 9/2/16	PERCENT TERMS COUNT	CHANGE	STUDENTS	PERCENT AREA COUNT	AREA COUNT
	SW	SEN	SESE	SESW	STEN	CE	TO	CCTC	VE	SON	DBCC	NW	CGSO	SON	LNW	MPI	WRESN	WRESS	CW	MPIVN	MPIII	MPIVS	MPIVS	WN	WS	UP	NRR	NRS	NRN	WGES	WCESN	WCESS	QHE	GO	LO	QHW											
Sunlake High	1695	67	249	89																																	0	83	250	1,698	1,933	114%	0	2100	124%	402
Wiregrass Ranch High												177			87	457	25	410	147	94	163	23	78	40	0	37	---------	---------									1	78	243	1,633	2,495	153%	-921	1738	106%	-816
Wesley Chapel High										298	48		35	176													7	123	201	443	21	246	91				2	107	248	1,506	1,669	111%	-119	1689	112%	64
GGG					160	23	12	0	168																									142	201	333				1,800	0	0%	1039	1039	58%	278
TOTALS	1695	67	249	89	160	23	12	0	168	298	48	177	35	176	87	457	25	410	147	94	163	23	78	40	0	37	7	123	201	443	21	246	91	142	201	333	3	268	741	4837	6097	126%	-1040	5527	114%	-350

LOW INCOME	AREA	AREA	AREA	AREA	AREA	AREA	AREA	AREA	AREA	AREA	AREA	AREA	AREA	AREA	AREA	AREA	AREA	AREA	AREA	AREA	AREA	AREA	AREA	AREA	AREA	AREA	AREA	AREA	AREA	AREA	AREA	AREA	AREA	AREA	AREA	AREA	BASE AREA COUNT LOW INCOME	BASE PERCENT LOW INCOME TERMS COUNT	NET BOUNDARY CHANGE LOW INCOME	BOUNDARY AREA COUNT LOW INCOME	BOUNDARY PERCENT LOW INCOME AREA COUNT
	1	2A	2B	2C	3	4	5	6	7	8	9	10	11	12	13	14	15A	15B	16	17	18	19	20	21	22	23	24	25	26	27	28A	28B	29	30	31	32											
	SW	SEN	SESE	SESW	STEN	CE	TO	CCTC	VE	SON	DBCC	NW	CGSO	SON	LNW	MPI	WRESN	WRESS	CW	MPIVN	MPIII	MPIVS	MPIVS	WN	WS	UP	NRR	NRS	NRN	WGES	WCESN	WCESS	QHE	GO	LO	QHW											
Sunlake High	505	15	108	27																																						655	34%	0	655	31%
Wiregrass Ranch High												69			24	122	3	149	37	42	55	3	29	17	0	9	---------	---------														820	33%	-261	559	32%
Wesley Chapel High										62	18		11	50													4	81	94	246	8	100	44									844	51%	-126	718	43%
GGG					51	2	2	0	65																									51	47	169								387	387	37%
TOTALS	505	15	108	27	51	2	2	0	65	62	18	69	11	50	24	122	3	149	37	42	55	3	29	17	0	9	4	81	94	246	8	100	44	51	47	169						2319	38%	0	2319	42%
Percentages	30%	22%	43%	30%	32%	9%	17%	0%	39%	21%	38%	39%	31%	28%	28%	27%	12%	36%	25%	45%	34%	13%	37%	43%	0%	24%	57%	66%	47%	56%	38%	41%	48%	36%	23%	51%											

MINORITY STUDENTS	AREA	AREA	AREA	AREA	AREA	AREA	AREA	AREA	AREA	AREA	AREA	AREA	AREA	AREA	AREA	AREA	AREA	AREA	AREA	AREA	AREA	AREA	AREA	AREA	AREA	AREA	AREA	AREA	AREA	AREA	AREA	AREA	AREA	AREA	AREA	AREA	BASE AREA COUNT MINORITY	BASE PERCENT MINORITY TERMS COUNT	NET BOUNDARY CHANGE MINORITY	BOUNDARY AREA COUNT MINORITY	BOUNDARY PERCENT MINORITY AREA COUNT
	1	2A	2B	2C	3	4	5	6	7	8	9	10	11	12	13	14	15A	15B	16	17	18	19	20	21	22	23	24	25	26	27	28A	28B	29	30	31	32											
	SW	SEN	SESE	SESW	STEN	CE	TO	CCTC	VE	SON	DBCC	NW	CGSO	SON	LNW	MPI	WRESN	WRESS	CW	MPIVN	MPIII	MPIVS	MPIVS	WN	WS	UP	NRR	NRS	NRN	WGES	WCESN	WCESS	QHE	GO	LO	QHW											
Sunlake High	677	25	135	22																																						859	44%	0	859	41%
Wiregrass Ranch High												100			39	196	7	206	64	47	79	2	27	21	0	20	---------	---------														1181	47%	-373	808	46%
Wesley Chapel High										119	21		17	69													1	55	99	267	6	130	29									815	49%	-2	813	48%
GGG					54	6	3	0	84																									59	61	108								375	375	36%
TOTALS	677	25	135	22	54	6	3	0	84	119	21	100	17	69	39	196	7	206	64	47	79	2	27	21	0	20	1	55	99	267	6	130	29	59	61	108						2855	47%	0	2855	52%
Percentages	40%	37%	54%	25%	34%	26%	25%	0%	50%	40%	44%	56%	49%	39%	45%	43%	28%	50%	44%	50%	48%	9%	35%	53%	0%	54%	14%	45%	49%	60%	29%	53%	32%	42%	30%	32%											

ESE STUDENTS	AREA	AREA	AREA	AREA	AREA	AREA	AREA	AREA	AREA	AREA	AREA	AREA	AREA	AREA	AREA	AREA	AREA	AREA	AREA	AREA	AREA	AREA	AREA	AREA	AREA	AREA	AREA	AREA	AREA	AREA	AREA	AREA	AREA	AREA	AREA	AREA	BASE AREA COUNT ESE STUDENT	BASE PERCENT ESE STUDENT TERMS COUNT	NET BOUNDARY CHANGE ESE STUDENT	BOUNDARY AREA COUNT ESE STUDENT	BOUNDARY PERCENT ESE STUDENT AREA COUNT
	1	2A	2B	2C	3	4	5	6	7	8	9	10	11	12	13	14	15A	15B	16	17	18	19	20	21	22	23	24	25	26	27	28A	28B	29	30	31	32											
	SW	SEN	SESE	SESW	STEN	CE	TO	CCTC	VE	SON	DBCC	NW	CGSO	SON	LNW	MPI	WRESN	WRESS	CW	MPIVN	MPIII	MPIVS	MPIVS	WN	WS	UP	NRR	NRS	NRN	WGES	WCESN	WCESS	QHE	GO	LO	QHW											
Sunlake High	318	7	53	22																																						400	21%	0	400	19%
Wiregrass Ranch High												27			13	116	2	82	29	17	43	5	10	5	0	6	---------	---------														548	22%	-193	355	20%
Wesley Chapel High										70	8		6	36													0	28	40	96	5	56	17									376	23%	-14	362	21%
GGG					30	6	2	0	35																									27	36	71								207	207	20%
TOTALS	318	7	53	22	30	6	2	0	35	70	8	27	6	36	13	116	2	82	29	17	43	5	10	5	0	6	0	28	40	96	5	56	17	27	36	71						1324	22%	0	1324	24%
Percentages	19%	10%	21%	25%	19%	26%	17%	0%	21%	23%	17%	15%	17%	20%	15%	25%	8%	20%	20%	18%	26%	22%	13%	13%	0%	16%	0%	23%	20%	22%	24%	23%	19%	19%	18%	21%											

GGG Middle School Boundaries: Option 19

TOTAL POPULATION	AREA	AREA	AREA	AREA	AREA	AREA	AREA	AREA	AREA	AREA	AREA	AREA	AREA	AREA	AREA	AREA	AREA	AREA	AREA	AREA	AREA	AREA	AREA	AREA	AREA	AREA	AREA	AREA	AREA	AREA	AREA	AREA	AREA	AREA	NO	CHOICE	CHOICE	TOTAL SCHOOL PERMANENT	TOTAL ENROLL STUDENTS	BASE UTILIZATION PERCENT	NET BOUNDARY CHANGE	BOUNDARY AREA COUNT	BOUNDARY UTILIZATION PERCENT	OVER / UNDER CAPACITY AREA
BUILDING UTILIZATION	1	2A	2B	2C	3	4	5	6	7	8	9	10	11	12	13	14	15A	15B	16	17	18	19	20	21	22	23	26	27	28A	28B	29	30	31	32	MATCH	IN	OUT	CAPACITY	6-8	TERMS		STUDENTS	AREA	COUNT
	SW	SEN	SESE	SESW	STEN	CE	TO	CCTC	VE	SON	DBCC	NW	CGSO	SON	LNW	MPI	WRESN	WRESS	CW	MPIVN	MPIII	MPIVS	MPIVS	WN	WS	UP	NRN	WGES	WCESN	WCESS	QHE	GO	LO	QHW				10/2/2014	9/2/16	COUNT			COUNT	
Charles S. Rushe Middle	1335	38	187	45																															3	42	242	1,345	1405	104%	3	1605	119%	260
Dr. John Long Middle												170			75	288	26	255	136	69	94	17	63	32	0	51									0	46	160	1,327	1870	141%	-708	1276	96%	-51
Thomas E. Weightman Middle										259	30		23	132													173	323	17	199	55				0	63	180	975	1186	122%	-92	1211	124%	236
GGG					119	4	7	0	134																							98	180	258				1,800	0	0%	800	800	44%	-1000
TOTALS	1335	38	187	45	119	4	7	0	134	259	30	170	23	132	75	288	26	255	136	69	94	17	63	32	0	51	173	323	17	199	55	98	180	258	3	151	582	3647	4461	122%	3	4092	112%	445

LOW INCOME	AREA	AREA	AREA	AREA	AREA	AREA	AREA	AREA	AREA	AREA	AREA	AREA	AREA	AREA	AREA	AREA	AREA	AREA	AREA	AREA	AREA	AREA	AREA	AREA	AREA	AREA	AREA	AREA	AREA	AREA	AREA	AREA	AREA	AREA	BASE AREA COUNT LOW INCOME	BASE PERCENT LOW INCOME	NET BOUNDARY CHANGE	BOUNDARY AREA COUNT LOW INCOME	BOUNDARY PERCENT LOW INCOME
	1	2A	2B	2C	3	4	5	6	7	8	9	10	11	12	13	14	15A	15B	16	17	18	19	20	21	22	23	26	27	28A	28B	29	30	31	32	LOW INCOME	TERMS	LOW	LOW	AREA
	SW	SEN	SESE	SESW	STEN	CE	TO	CCTC	VE	SON	DBCC	NW	CGSO	SON	LNW	MPI	WRESN	WRESS	CW	MPIVN	MPIII	MPIVS	MPIVS	WN	WS	UP	NRN	WGES	WCESN	WCESS	QHE	GO	LO	QHW		COUNT	INCOME	INCOME	COUNT
Charles S. Rushe Middle	384	0	84	18																															486	35%	0	486	30%
Dr. John Long Middle												64			30	88	0	90	35	24	25	2	27	16	0	5									613	33%	-207	406	32%
Thomas E. Weightman Middle										49	16		7	32													87	174	13	75	26				618	52%	-139	479	40%
GGG					42	1	2	0	58																							41	55	147			346	346	43%
TOTALS	384	0	84	18	42	1	2	0	58	49	16	64	7	32	30	88	0	90	35	24	25	2	27	16	0	5	87	174	13	75	26	41	55	147	1717	38%	0	1717	42%
Percentages	29%	0%	45%	40%	35%	25%	29%	0%	43%	19%	53%	38%	30%	24%	40%	31%	0%	35%	26%	35%	27%	12%	43%	50%	0%	10%	50%	54%	76%	38%	47%	42%	31%	57%					

MINORITY STUDENTS	AREA	AREA	AREA	AREA	AREA	AREA	AREA	AREA	AREA	AREA	AREA	AREA	AREA	AREA	AREA	AREA	AREA	AREA	AREA	AREA	AREA	AREA	AREA	AREA	AREA	AREA	AREA	AREA	AREA	AREA	AREA	AREA	AREA	AREA	BASE AREA COUNT MINORITY	BASE PERCENT MINORITY	NET BOUNDARY CHANGE MINORITY	BOUNDARY AREA COUNT MINORITY	BOUNDARY PERCENT MINORITY
	1	2A	2B	2C	3	4	5	6	7	8	9	10	11	12	13	14	15A	15B	16	17	18	19	20	21	22	23	26	27	28A	28B	29	30	31	32	MINORITY	TERMS	MINORITY	MINORITY	AREA
	SW	SEN	SESE	SESW	STEN	CE	TO	CCTC	VE	SON	DBCC	NW	CGSO	SON	LNW	MPI	WRESN	WRESS	CW	MPIVN	MPIII	MPIVS	MPIVS	WN	WS	UP	NRN	WGES	WCESN	WCESS	QHE	GO	LO	QHW		COUNT			COUNT
Charles S. Rushe Middle	458	14	93	11																															576	41%	0	576	36%
Dr. John Long Middle												91			34	128	8	120	55	35	43	1	21	14	0	20									839	45%	-269	570	45%
Thomas E. Weightman Middle										90	16		8	59													92	183	3	88	21				557	30%	3	560	46%
GGG					41	2	1	0	52																							35	51	84			266	266	33%
TOTALS	458	14	93	11	41	2	1	0	52	90	16	91	8	59	34	128	8	120	55	35	43	1	21	14	0	20	92	183	3	88	21	35	51	84	1972	44%	0	1972	48%
Percentages	34%	37%	50%	24%	34%	50%	14%	0%	39%	35%	53%	54%	35%	45%	45%	44%	31%	47%	40%	51%	46%	6%	33%	44%	0%	39%	53%	57%	18%	44%	38%	36%	28%	33%					

ESE STUDENTS	AREA	AREA	AREA	AREA	AREA	AREA	AREA	AREA	AREA	AREA	AREA	AREA	AREA	AREA	AREA	AREA	AREA	AREA	AREA	AREA	AREA	AREA	AREA	AREA	AREA	AREA	AREA	AREA	AREA	AREA	AREA	AREA	AREA	AREA	BASE AREA COUNT ESE STUDENT	BASE PERCENT ESE STUDENT	NET BOUNDARY CHANGE ESE STUDENT	BOUNDARY AREA COUNT ESE STUDENT	BOUNDARY PERCENT ESE STUDENT
	1	2A	2B	2C	3	4	5	6	7	8	9	10	11	12	13	14	15A	15B	16	17	18	19	20	21	22	23	26	27	28A	28B	29	30	31	32	ESE	TERMS	ESE	ESE	AREA
	SW	SEN	SESE	SESW	STEN	CE	TO	CCTC	VE	SON	DBCC	NW	CGSO	SON	LNW	MPI	WRESN	WRESS	CW	MPIVN	MPIII	MPIVS	MPIVS	WN	WS	UP	NRN	WGES	WCESN	WCESS	QHE	GO	LO	QHW		STUDENT	COUNT	STUDENT	STUDENT	COUNT
Charles S. Rushe Middle	265	9	42	12																															328	23%	0	328	20%
Dr. John Long Middle												45			18	70	1	55	36	17	30	5	12	8	0	8									476	25%	-171	305	24%
Thomas E. Weightman Middle										87	2		3	36													37	79	5	46	13				305	16%	3	308	25%
GGG					12	2	1	0	28																							24	30	71			168	168	21%
TOTALS	265	9	42	12	12	2	1	0	28	87	2	45	3	36	18	70	1	55	36	17	30	5	12	8	0	8	37	79	5	46	13	24	30	71	1109	25%	0	1109	27%
Percentages	20%	24%	22%	27%	10%	50%	14%	0%	21%	34%	7%	26%	13%	27%	24%	24%	4%	22%	26%	25%	32%	29%	19%	25%	0%	16%	21%	24%	29%	23%	24%	24%	17%	28%					

GGG High School Boundaries: Option 20 (Corrected)

TOTAL POPULATION	AREA	AREA	AREA	AREA	AREA	AREA	AREA	AREA	AREA	AREA	AREA	AREA	AREA	AREA	AREA	AREA	AREA	AREA	AREA	AREA	AREA	AREA	AREA	AREA	AREA	AREA	AREA	AREA	AREA	AREA	AREA	AREA	AREA	AREA	AREA	AREA	NO	CHOICE	CHOICE	TOTAL SCHOOL	TOTAL ENROLL	BASE UTILIZATION	NET BOUNDARY	BOUNDARY AREA	BOUNDARY UTILIZATION	OVER / UNDER CAPACITY
BUILDING UTILIZATION	1	2A	2B	2C	3	4	5	6	7	8	9	10	11	12	13	14	15A	15B	16	17	18	19	20	21	22	23	24	25	26	27	28A	28B	29	30	31	32	MATCH	IN	OUT	PERMANENT CAPACITY 1/21/2016	STUDENTS 9-12 9/2/16	PERCENT TERMS COUNT	CHANGE	STUDENTS	AREA COUNT	AREA
	SW	SEN	SESE	SESW	STEN	CE	TO	CCTC	VE	SON	DBCC	NW	CGSO	SON	LNW	MPI	WRESN	WRESS	CW	MPIVN	MPIII	MPIVS	MPIVS	WN	WS	UP	NRR	NRS	NRN	WGES	WCESN	WCESS	QHE	GO	LO	QHW											
Sunlake High	1695																																				0	83	250	1,698	1,933	114%	-405	1695	100%	-408
Wiregrass Ranch High												177			87	457	25	410	147	94	163	23	78	40	0	37	---------	---------									1	78	243	1,633	2,495	153%	-921	1738	106%	-816
Wesley Chapel High										298	48		35	176													7	123	201	443	21	246	91				2	107	248	1,506	1,669	111%	-119	1689	112%	64
GGG		67	249	89	160	23	12	0	168																									142	201	333				1,800	0	0%	1444	1444	80%	1088
TOTALS	1695	67	249	89	160	23	12	0	168	298	48	177	35	176	87	457	25	410	147	94	163	23	78	40	0	37	7	123	201	443	21	246	91	142	201	333	3	268	741	4837	6097	126%	-1445	5122	106%	-1160

LOW INCOME	AREA	AREA	AREA	AREA	AREA	AREA	AREA	AREA	AREA	AREA	AREA	AREA	AREA	AREA	AREA	AREA	AREA	AREA	AREA	AREA	AREA	AREA	AREA	AREA	AREA	AREA	AREA	AREA	AREA	AREA	AREA	AREA	AREA	AREA	AREA	AREA	BASE AREA COUNT LOW INCOME	BASE PERCENT LOW INCOME TERMS COUNT	NET BOUNDARY CHANGE LOW INCOME	BOUNDARY AREA COUNT LOW INCOME	BOUNDARY AREA PERCENT LOW INCOME
	1	2A	2B	2C	3	4	5	6	7	8	9	10	11	12	13	14	15A	15B	16	17	18	19	20	21	22	23	24	25	26	27	28A	28B	29	30	31	32											
	SW	SEN	SESE	SESW	STEN	CE	TO	CCTC	VE	SON	DBCC	NW	CGSO	SON	LNW	MPI	WRESN	WRESS	CW	MPIVN	MPIII	MPIVS	MPIVS	WN	WS	UP	NRR	NRS	NRN	WGES	WCESN	WCESS	QHE	GO	LO	QHW											
Sunlake High	505																																									655	34%	-150	505	30%
Wiregrass Ranch High												69			24	122	3	149	37	42	55	3	29	17	0	9	---------	---------														820	33%	-261	559	32%
Wesley Chapel High										62	18		11	50													4	81	94	246	8	100	44									844	51%	-126	718	43%
GGG		15	108	27	51	2	2	0	65																									51	47	169								537	537	37%
TOTALS	505	15	108	27	51	2	2	0	65	62	18	69	11	50	24	122	3	149	37	42	55	3	29	17	0	9	4	81	94	246	8	100	44	51	47	169						2319	38%	0	2319	45%
Percentages	30%	22%	43%	30%	32%	9%	17%	0%	39%	21%	38%	39%	31%	28%	28%	27%	12%	36%	25%	45%	34%	13%	37%	43%	0%	24%	57%	66%	47%	56%	38%	41%	48%	36%	23%	51%											

MINORITY STUDENTS	AREA	AREA	AREA	AREA	AREA	AREA	AREA	AREA	AREA	AREA	AREA	AREA	AREA	AREA	AREA	AREA	AREA	AREA	AREA	AREA	AREA	AREA	AREA	AREA	AREA	AREA	AREA	AREA	AREA	AREA	AREA	AREA	AREA	AREA	AREA	AREA	BASE AREA COUNT MINORITY	BASE PERCENT MINORITY TERMS COUNT	NET BOUNDARY CHANGE MINORITY	BOUNDARY AREA COUNT MINORITY	BOUNDARY AREA PERCENT MINORITY
	1	2A	2B	2C	3	4	5	6	7	8	9	10	11	12	13	14	15A	15B	16	17	18	19	20	21	22	23	24	25	26	27	28A	28B	29	30	31	32											
	SW	SEN	SESE	SESW	STEN	CE	TO	CCTC	VE	SON	DBCC	NW	CGSO	SON	LNW	MPI	WRESN	WRESS	CW	MPIVN	MPIII	MPIVS	MPIVS	WN	WS	UP	NRR	NRS	NRN	WGES	WCESN	WCESS	QHE	GO	LO	QHW											
Sunlake High	677																																									859	44%	-182	677	40%
Wiregrass Ranch High												100			39	196	7	206	64	47	79	2	27	21	0	20	---------	---------														1181	47%	-373	808	46%
Wesley Chapel High										119	21		17	69													1	55	99	267	6	130	29									815	49%	-2	813	48%
GGG		25	135	22	54	6	3	0	84																									59	61	108								557	557	39%
TOTALS	677	25	135	22	54	6	3	0	84	119	21	100	17	69	39	196	7	206	64	47	79	2	27	21	0	20	1	55	99	267	6	130	29	59	61	108						2855	47%	0	2855	56%
Percentages	40%	37%	54%	25%	34%	26%	25%	0%	50%	40%	44%	56%	49%	39%	45%	43%	28%	50%	44%	50%	48%	9%	35%	53%	0%	54%	14%	45%	49%	60%	29%	53%	32%	42%	30%	32%											

ESE STUDENTS	AREA	AREA	AREA	AREA	AREA	AREA	AREA	AREA	AREA	AREA	AREA	AREA	AREA	AREA	AREA	AREA	AREA	AREA	AREA	AREA	AREA	AREA	AREA	AREA	AREA	AREA	AREA	AREA	AREA	AREA	AREA	AREA	AREA	AREA	AREA	AREA	BASE AREA COUNT ESE STUDENT	BASE PERCENT ESE STUDENT TERMS COUNT	NET BOUNDARY CHANGE ESE STUDENT	BOUNDARY AREA COUNT ESE STUDENT	BOUNDARY AREA PERCENT ESE STUDENT
	1	2A	2B	2C	3	4	5	6	7	8	9	10	11	12	13	14	15A	15B	16	17	18	19	20	21	22	23	24	25	26	27	28A	28B	29	30	31	32											
	SW	SEN	SESE	SESW	STEN	CE	TO	CCTC	VE	SON	DBCC	NW	CGSO	SON	LNW	MPI	WRESN	WRESS	CW	MPIVN	MPIII	MPIVS	MPIVS	WN	WS	UP	NRR	NRS	NRN	WGES	WCESN	WCESS	QHE	GO	LO	QHW											
Sunlake High	318																																									400	21%	-82	318	19%
Wiregrass Ranch High												27			13	116	2	82	29	17	43	5	10	5	0	6	---------	---------														548	22%	-193	355	20%
Wesley Chapel High										70	8		6	36													0	28	40	96	5	56	17									376	23%	-14	362	21%
GGG		7	53	22	30	6	2	0	35																									27	36	71								289	289	20%
TOTALS	318	7	53	22	30	6	2	0	35	70	8	27	6	36	13	116	2	82	29	17	43	5	10	5	0	6	0	28	40	96	5	56	17	27	36	71						1324	22%	0	1324	26%
Percentages	19%	10%	21%	25%	19%	26%	17%	0%	21%	23%	17%	15%	17%	20%	15%	25%	8%	20%	20%	18%	26%	22%	13%	13%	0%	16%	0%	23%	20%	22%	24%	23%	19%	19%	18%	21%											

GGG Middle School Boundaries: Option 20

TOTAL POPULATION	AREA	AREA	AREA	AREA	AREA	AREA	AREA	AREA	AREA	AREA	AREA	AREA	AREA	AREA	AREA	AREA	AREA	AREA	AREA	AREA	AREA	AREA	AREA	AREA	AREA	AREA	AREA	AREA	AREA	AREA	AREA	AREA	AREA	NO	CHOICE	CHOICE	TOTAL SCHOOL PERMANENT CAPACITY 10/2/2014	TOTAL ENROLL STUDENTS 9/2/16	BASE UTILIZATION PERCENT TERMS COUNT	NET BOUNDARY CHANGE	BOUNDARY AREA COUNT STUDENTS	BOUNDARY UTILIZATION PERCENT AREA COUNT	OVER / UNDER CAPACITY AREA COUNT
BUILDING UTILIZATION	1	2A	2B	2C	3	4	5	6	7	8	9	10	11	12	13	14	15A	15B	16	17	18	19	20	21	22	23	26	27	28A	28B	29	30	31	32	MATCH	IN	OUT							
	SW	SEN	SESE	SESW	STEN	CE	TO	CCTC	VE	SON	DBCC	NW	CGSO	SON	LNW	MPI	WRESN	WRESS	CW	MPIVN	MPIII	MPIVS	MPIVS	WN	WS	UP	NRN	WGES	WCESN	WCESS	QHE	GO	LO	QHW										
Charles S. Rushe Middle	1335																																		3	42	242	1,345	1405	104%	-267	1335	99%	-10
Dr. John Long Middle												170			75	288	26	255	136	69	94	17	63	32	0	51									0	46	160	1,327	1870	141%	-708	1276	96%	-51
Thomas E. Weightman Middle										259	30		23	132													173	323	17	199	55				0	63	180	975	1186	122%	-92	1211	124%	236
GGG		38	187	45	119	4	7	0	134																							98	180	258				1,800	0	0%	1070	1070	59%	-730
TOTALS	1335	38	187	45	119	4	7	0	134	259	30	170	23	132	75	288	26	255	136	69	94	17	63	32	0	51	173	323	17	199	55	98	180	258	3	151	582	3647	4461	122%	3	3822	105%	175

LOW INCOME	AREA	AREA	AREA	AREA	AREA	AREA	AREA	AREA	AREA	AREA	AREA	AREA	AREA	AREA	AREA	AREA	AREA	AREA	AREA	AREA	AREA	AREA	AREA	AREA	AREA	AREA	AREA	AREA	AREA	AREA	AREA	AREA	AREA	AREA	BASE AREA COUNT LOW INCOME	BASE PERCENT LOW INCOME COUNT	NET BOUNDARY CHANGE LOW INCOME	BOUNDARY AREA COUNT LOW INCOME	BOUNDARY PERCENT LOW INCOME AREA COUNT
	1	2A	2B	2C	3	4	5	6	7	8	9	10	11	12	13	14	15A	15B	16	17	18	19	20	21	22	23	26	27	28A	28B	29	30	31	32										
	SW	SEN	SESE	SESW	STEN	CE	TO	CCTC	VE	SON	DBCC	NW	CGSO	SON	LNW	MPI	WRESN	WRESS	CW	MPIVN	MPIII	MPIVS	MPIVS	WN	WS	UP	NRN	WGES	WCESN	WCESS	QHE	GO	LO	QHW										
Charles S. Rushe Middle	384																																							486	35%	-102	384	29%
Dr. John Long Middle												64			30	88	0	90	35	24	25	2	27	16	0	5														613	33%	-207	406	32%
Thomas E. Weightman Middle										49	16		7	32													87	174	13	75	26										618	52%	-139	479	40%
GGG		0	84	18	42	1	2	0	58																							41	55	147								448	448	42%
TOTALS	384	0	84	18	42	1	2	0	58	49	16	64	7	32	30	88	0	90	35	24	25	2	27	16	0	5	87	174	13	75	26	41	55	147						1717	38%	0	1717	45%
Percentages	29%	0%	45%	40%	35%	25%	29%	0%	43%	19%	53%	38%	30%	24%	40%	31%	0%	35%	26%	35%	27%	12%	43%	50%	0%	10%	50%	54%	76%	38%	47%	42%	31%	57%										

MINORITY STUDENTS	AREA	AREA	AREA	AREA	AREA	AREA	AREA	AREA	AREA	AREA	AREA	AREA	AREA	AREA	AREA	AREA	AREA	AREA	AREA	AREA	AREA	AREA	AREA	AREA	AREA	AREA	AREA	AREA	AREA	AREA	AREA	AREA	AREA	AREA	BASE AREA COUNT MINORITY	BASE PERCENT MINORITY TERMS COUNT	NET BOUNDARY CHANGE MINORITY	BOUNDARY AREA COUNT MINORITY	BOUNDARY PERCENT MINORITY AREA COUNT
	1	2A	2B	2C	3	4	5	6	7	8	9	10	11	12	13	14	15A	15B	16	17	18	19	20	21	22	23	26	27	28A	28B	29	30	31	32										
	SW	SEN	SESE	SESW	STEN	CE	TO	CCTC	VE	SON	DBCC	NW	CGSO	SON	LNW	MPI	WRESN	WRESS	CW	MPIVN	MPIII	MPIVS	MPIVS	WN	WS	UP	NRN	WGES	WCESN	WCESS	QHE	GO	LO	QHW										
Charles S. Rushe Middle	458																																							576	41%	-118	458	34%
Dr. John Long Middle												91			34	128	8	120	55	35	43	1	21	14	0	20														839	45%	-269	570	45%
Thomas E. Weightman Middle										90	16		8	59													92	183	3	88	21										557	30%	3	560	46%
GGG		14	93	11	41	2	1	0	52																							35	51	84								384	384	36%
TOTALS	458	14	93	11	41	2	1	0	52	90	16	91	8	59	34	128	8	120	55	35	43	1	21	14	0	20	92	183	3	88	21	35	51	84						1972	44%	0	1972	52%
Percentages	34%	37%	50%	24%	34%	50%	14%	0%	39%	35%	53%	54%	35%	45%	45%	44%	31%	47%	40%	51%	46%	6%	33%	44%	0%	39%	53%	57%	18%	44%	38%	36%	28%	33%										

ESE STUDENTS	AREA	AREA	AREA	AREA	AREA	AREA	AREA	AREA	AREA	AREA	AREA	AREA	AREA	AREA	AREA	AREA	AREA	AREA	AREA	AREA	AREA	AREA	AREA	AREA	AREA	AREA	AREA	AREA	AREA	AREA	AREA	AREA	AREA	AREA	BASE AREA COUNT ESE STUDENT	BASE PERCENT ESE STUDENT TERMS COUNT	NET BOUNDARY CHANGE ESE STUDENT	BOUNDARY AREA COUNT ESE STUDENT	BOUNDARY PERCENT ESE STUDENT AREA COUNT
	1	2A	2B	2C	3	4	5	6	7	8	9	10	11	12	13	14	15A	15B	16	17	18	19	20	21	22	23	26	27	28A	28B	29	30	31	32										
	SW	SEN	SESE	SESW	STEN	CE	TO	CCTC	VE	SON	DBCC	NW	CGSO	SON	LNW	MPI	WRESN	WRESS	CW	MPIVN	MPIII	MPIVS	MPIVS	WN	WS	UP	NRN	WGES	WCESN	WCESS	QHE	GO	LO	QHW										
Charles S. Rushe Middle	265																																							328	23%	-63	265	20%
Dr. John Long Middle												45			18	70	1	55	36	17	30	5	12	8	0	8														476	25%	-171	305	24%
Thomas E. Weightman Middle										87	2		3	36													37	79	5	46	13										305	16%	3	308	25%
GGG		9	42	12	12	2	1	0	28																							24	30	71								231	231	22%
TOTALS	265	9	42	12	12	2	1	0	28	87	2	45	3	36	18	70	1	55	36	17	30	5	12	8	0	8	37	79	5	46	13	24	30	71						1109	25%	0	1109	29%
Percentages	20%	24%	22%	27%	10%	50%	14%	0%	21%	34%	7%	26%	13%	27%	24%	24%	4%	22%	26%	25%	32%	29%	19%	25%	0%	16%	21%	24%	29%	23%	24%	24%	17%	28%										